Gal. 4. A. 4

A New Survey of the Globe:

Or, an Accurate Mensuration of all the

Empires, Kingdoms, Countries, States, principal Provinces, Counties, & Islands

in the WORLD.

The Area is given in Square Miles, by which the Extent, Magnitude, and true Proportion, that one COUNTRY bears to another, are exactly known.

The Distant and Separate Territories, of every **Prince**, and **State**, are collected together, and so regularly plac'd, that at one View, their whole Dominions may be seen.

The chief City, or Town, of every Kingdom, Province, and Island, the Longitude, Latitude, & nearest Distance from London in British Miles.

The Protestant Kingdoms and States, distinguish'd from those of the Roman Catholicks; a Comparison between the greatness and extent of their several Dominions; the difference ballanc'd and demonstrated.

Also the Antient Persian and Roman Empires, compar'd with the present Russian, Turkish and other great Empires: And what Proportion the known and Habitable Earth bears to ye Seas and unknown Parts.

A Collection of all the Noted Sea-Ports in the World,

shewing in what *Country* they are, & to whom Subject, with their *Longitude, Latitude,* and distance from the Port of LONDON, by Sea; Also the Settlements & Factories, belonging to the *English, Dutch, French, Portuguese, Spaniards, &c.* in the *East* and *West-Indies, Africa,* and other Parts.

With Notes Explanatory & Political, wherein the Number of People in all ye principal Countries and Cities of Europe are severally calculated from the Number of Houses or Bills of Mortality.

By Thomas Templeman of St. Edmund's-Bury, Suffolk.

Printed for John Bowles at No. 13 in Cornhill. *J. Cole sculp.*

Where may be had MOLL's ATLAS MINOR, or a New and Curious Set of Sixty two Maps printed the same size as this Survey and proper to be bound with it.

MVSEVM
BRITANNICVM

To the Honble James Reynolds *Esq; one of His Majesty's Justices of the Court of* King's-Bench.

SIR,

YOUR known *Candour* and *Benevolence* to all Mankind, but more especially Your peculiar *Indulgence* to, and *Encouragement* of, the *Deceased Author*, when his *Projection* was even in its *Infancy*, will excuse, I hope, my Presumption in Sheltring it, since he left it fully compleated, under *Your Wing*, and Introducing it into the *World* under *Your Favour* and *Protection*.

I am conscious to myself, that I have no *real Merit* of my *Own*, in the *present Publication*, nor any other *Claim* to *Your Favour* than as a *Friend* and *Representative* of the *Deceased*; but as I am likewise conscious, that in his Life-Time he was very *Ambitious* of paying his *grateful Acknowledgments* to *You*, and often expres'd his *Zeal* to *finish* a *Work*, in some measure (*as he hoped*) *worthy* of *Your Acceptance*, I determin'd to fulfil the *Will* of my indefatigable *Friend*, and near *Relation*, and with Pleasure embrace this Opportunity of declaring to the *World* his *Obligations* to *You*, and the *Honour* conferr'd on *Me*, by *Your* permitting *Me* to subscribe myself,

Your most Obedient, most Obliged,

Humble Servant,

The Editor.

THE INTRODUCTION.

THE *SCIENCE* of *GEOGRAPHY* is too Excellent and Entertaining, and the Uſefulneſs of it too Univerſal, to need my *Recommendation*; or indeed, any ſtudy'd *Motives* to induce our *Britiſh Youths* to make the *Globes* and *Maps* one of their firſt Amuſements.

WITHOUT this *Knowledge*, their Study of Sacred or Prophane *Hiſtory*, *Travels*, or *Voyages*, would be dark and confus'd, their *Ideas* huddled together and indigeſted, and their precious and invaluable *Time* waſted to little or no manner of Purpoſe.

BUT notwithſtanding this *Science* is a *Qualification* ſo abſolutely neceſſary, it has never hitherto been rightly underſtood; we have as yet but a very imperfect *Knowledge* of the Area, or ſuperficial Content of every *Kingdom*, *Province*, and *Iſland*, either in ſquare Miles, or Acres, which muſt firſt be ſettled before the Extent of a Country, and the juſt Proportion which it bears to any other, can with any Exactneſs or Accuracy be determin'd.

FOR theſe Two thouſand Years laſt paſt, this Important Article has remain'd a Secret; our *Stateſmen*, *Politicians*, *Travellers*, and even *Geographers* themſelves, have wander'd in the Dark, and their Sentiments have been mere Conjectures, and vaſtly diſtant from the Truth.

THE latter indeed (in ſome meaſure to compenſate for this *Imperfection*) have given us the Length, Breadth, and Circumference, or the Situation of Places, between ſuch and ſuch Degrees of *Latitude* and *Longitude*; but ſuppoſing their Admeaſurement even carefully and truly taken from the beſt *Maps*, yet the irregular Form of all Countries renders their Labours very incorrect, I had almoſt ſaid wholly Uſeleſs.

BUT admit that every *Kingdom* and *Province* was a true Square or Circle, yet this Conceſſion would fall vaſtly ſhort of anſwering the End propos'd; nor can the Proportion, which one Country bears to another, without the Area, be poſſibly determin'd.

THE celebrated *Pliny* (who flouriſh'd in the Reigns of the *Roman* Emperors *Veſpaſian* and *Titus*) has tranſmitted to us the Opinion of the Ancients on this important Head. What was the State and Condition of *Geography* about 1650 Years ago, is manifeſt from the following Paragraph of his, which I ſhall copy, *Verbatim*, from a very old Tranſlation, as I know of no better; and I hope my Readers will excuſe its Dreſs, ſince the Senſe is very conſpicuous, and a Confirmation of what I have aſſerted.

" Now we are to compare reſpectively the Greatneſs of each Part of the " World in ſeveral: Notwithſtanding that, I ſhall find much ado, and Diffi- " culty enough therein, conſidering the Diſagreement of Authors in that be- " half. But moſt fitly and eaſily ſhall this appear, which we ſeek for, if we " join *Longitude* and *Latitude* together; according to which Preſcript, to be- " gin with *Europe*, it may well contain in Largeneſs 8148 Miles. *Africk* " (taking the Middle and mean Computation between them all that have " ſet it down) containeth in Length 3748 Miles; as for the Breadth of ſo " much as is known, and inhabited, in no Place where it is wideſt, exceed- " eth 250 Miles. True it is, that *Agrippa* would have it to contain 910 " Miles in Breadth, and then the whole Meaſure, collected into one general " Sum, amounteth to 3998 Miles. As for *Aſia*, confeſſed it is, and reſolved " upon by all *Geographers*, That in Length it carrieth 3750, and verily in " Breadth 1875 Miles; whereby it appeareth evidently, that *Europe* is little " wanting of half as big again as *Aſia*; and the ſame *Europe* is twice as " much again as all *Africa*, and a ſixth Part over. Reduce now all the " Sums together, and it will be found clear, that *Europe* is a third Part of " the whole Earth, and an eighth Portion over, and ſomewhat more. *Aſia*, " a fourth Part, with an Overdeal of 14, and *Africk*, a fifth Part, with an " Overplus of a ſixtieth Portion."

WAS it any ways requiſite, I could here undeniably prove, That in *Pliny*'s Time, the *Romans* knew twice as much of the Extent of *Aſia*, as they did of *Europe*. But as antient *Geography* is foreign to my preſent Purpoſe, I ſhall wave the Diſcourſe, and proceed.

THAT the Methods hitherto practis'd have been of ſmall Service to the Publick, and made but little, if any Impreſſion on the Mind, is too Self-evident to need a Demonſtration; for our beſt *Geographers* are too often miſtaken in their Attempts to compare the Extent of one Country with another.

AS for *Example*. *Great Britain* is, by ſome, repreſented as the largeſt Iſland in the World; whereas *Borneo* is three times more extenſive: *Sicily* is compar'd with *Ceylon*, *Ireland* with *Newfoundland*, &c.

OTHERS, leſs converſant with *Globes* and *Maps*, have imagin'd *France* to be three times larger than *Great Britain*; *Germany*, twice the Extent of *Poland*; and the *Turkiſh Empire*, to be half the World.

THE Subjects of *Petty States* likewiſe to aggrandize their Country, have given us moſt extravagantly partial, and falſe Accounts, of the Extent of their Dominions.

IN Order therefore to rectify theſe groſs Miſtakes, about eight or nine Years ago, (for my own private Amuſement and Information, without any View, at that Time, of appearing in Publick) I took the Pains to meaſure all the *Kingdoms*, *Provinces*, *States*, and *Iſlands* in the *World*, by Mr. *Moll*'s two Sheet *Maps*, and took the *Area* in ſquare Miles, and the Length and Breadth of every Country, from the extremeſt Angles. I likewiſe obſerv'd the Diſtance of every Principal City, or Town, from *London*, in *Engliſh* Miles, together with the *Longitude* and *Latitude* of each reſpective Place.

As what I had then done, met with the general Approbation of my Friends, and as I was daily importun'd to prepare my Thoughts for the *Preſs*, I reſolved to review my Work, and make ſome additional Improvements.

In Order therefore to be as Correct as poſſible, I firſt took the *Area* of every Country in general, and afterwards of every Province or Country in particular; and upon caſting up the Contents, I had the Satisfaction to find I had been very careful, and the Difference to be but ſmall and immaterial: And even in the *German Empire*, tho' there are ſo many Independent Governments; tho' the Diviſions and Boundaries are ſo intermixt, indented, and confus'd, yet the Variation was very inconſiderable. To my firſt Deſign, I have added a Collection of all the moſt remarkable *Sea-Ports* in the *World*, ſhewn where they lie, and to whom they at preſent belong. And as the *Engliſh*, *Dutch*, *Portugueſe*, &c. have ſeveral Towns, Forts, and Factories, for the Security of their Commerce, within the Dominions of other powerful Princes, I have diſtinguiſh'd their reſpective Settlements by proper Abbreviations.

In the Proſecution of this Work, I have made uſe of Mr. *Senex's New Globe* of 28 Inches Diameter; on which I have meaſured all remote Diſtances from *London*, both by Sea and Land, and diſtinguiſh'd the one by Leagues, and the other by *Britiſh* Miles, according to the uſual Acceptation of 60 to a Degree.

Here I think it abſolutely neceſſary to aſſure the Reader, that I have been peculiarly curious in my fixing the *Longitude* and *Latitude* of each reſpective Place; and that I have conſulted no *Tables* whatever for that purpoſe; which are, for the moſt part, ſhamefully Incorrect, and by no means to be depended on; but have made them ſtrictly conformable to the *Maps*, for his greater Eaſe, and more ſpeedy Improvement.

For the ſame Reaſon, I have choſe rather to fix the firſt *Meridian* at *London*, than at *Farro*, *Teneriffe*, or any other diſtant Place whatever; ſince to adjuſt the *Longitude*, by calculating from other *Meridians* to that of *London*, will require proper Additions and Subtractions, it muſt neceſſarily be attended with more Difficulty and Confuſion: But as the Expreſſion of *Eaſt* and *Weſt* from *London* is very plain and familiar, the Idea of *Longitude* will with Eaſe be comprehended by the moſt tender Capacity.

For the Reader's further Information, it will here be proper to *Note*, That by a true Knowledge of *Longitude* and *Latitude*, any Place whatever may immediately be found, either on a *Globe*, or in a *Map*, and its Bearing exactly known, with reſpect to any other.

By *Latitude*, the Degrees of Heat and Cold, Length of Days and Nights, are known in any diſtant Part of the World.

By *Longitude*, the Hours of Time are determin'd: Every Degree of *Longitude* being 4 Minutes of Time, or 15 Degrees an Hour.

To illuſtrate this with an Inſtance or two: *Naples*, in *Italy*, is 15 Degrees *Eaſt* from the *Meridian* of *London*: Now when 'tis Noon, or 12 a-Clock at *Naples*, it is but 11 at *London*.

On the contrary: *Foway*, in *Cornwall*, and *Farro-head*, in *Scotland*, are 5 Degrees *Weſt* from *London*; (*Farro* ſomething more!) Now, when 'tis Mid-day, or Twelve a-Clock at thoſe Places, it is 20 Minutes paſt 12 at *London*; and conſequently a Watch, that is ſet to Time at *London*, would be 20 Minutes too faſt at *Foway*; but then the Difference in *Latitude*, being about 9 Degrees, the longeſt Day at *Foway* will be 2 Hours ſhorter than the longeſt Day at *Farro*; And, *Vice Verſa*, the ſhorteſt Day at *Foway*, is 2 Hours longer than the ſhorteſt Day at *Farro*. A ſuperficial Knowledge of the Uſe of the *Globes*, will make theſe, and many other *Geographical Problems*, very familiar and entertaining.

I have taken more than ordinary Pains in the Admeaſurement of *Great Britain*, and made that the Standard, by which the Reader may judge of and determine the Extent of any other Country whatſoever. Thus *Italy* may be compar'd with *Great Britain*; old *Greece* with *England*; *Portugal*, or *Livonia*, with *Ireland*; the *United Provinces*, *Morea*, or *Paleſtine*, with *Wales*; the *Netherlands*, *Switzerland*, or His Majeſty's Dominions in *Germany*, with *Wales* and *Yorkſhire* together; and the Territories of all the *Italian* and *German* Princes, with the Provinces of *Ireland*, or Counties of *England*. For doubtleſs, nothing conveys ſo ſtrong an Idea, and makes ſuch a deep Impreſſion on the Mind, as the Compariſon of Things leſs known, with thoſe which are familiar to us, and obvious to our daily Obſervation.

Tho' in all my Menſurations (as I ſaid before) I have not had the leaſt Regard either to *Books* or *Tables*, but made them exactly conformable to the *Globes* and *Maps* before-mention'd, yet I think it proper to obſerve, that my Performance is regulated by a *Scale* of 60 Miles to a Degree, tho' in reality a Degree is ſixty nine Miles and an half; and therefore this will fall ſhort of an actual Survey, in Proportion as the Squares of 60 are to 69 and an half: But as all Countries in the World are meaſured by one and the ſame *Scale*, ſo the Proportion that they bear one to another, will ſtill be the ſame.

If I have not kept cloſe to my Guides, impute the Fault to me; but if any ſhall object againſt their Truth and Projection, thoſe two noted *Geographers* are beſt able to anſwer and defend their own Cauſe: But thus far I dare venture to aſſure the Publick, that if a *Globe*, or *Sett of Maps* ſhall hereafter be publiſhed in my Time, that ſhall be more correct, and whereby the Learned ſhall agree that thoſe at preſent extant, are injudicious and of little Value, I'll undertake to examine the whole Work anew, and rectify all the Miſtakes as ſhall appear manifeſt by ſuch new Projection, unleſs prevented by ſome abler Hand.

But notwithſtanding all my Care, I don't pretend to Infallibility, nor do I here promiſe an abſolute Certainty. A few Miles in great Diſtances, and Minutes in the *Longitude* and *Latitude* of Places, may poſſibly have eſcap'd my Obſervance; but I am not conſcious of any flagrant Errors. However, ſhould any ſuch hereafter be diſcovered by the Curious, and I ſhall by Letter, or otherwiſe be apprized of them, I ſhall always be open to Conviction, thankful for the Information, and in return, be ready and willing to publiſh their Amendments by Way of *Appendix*.

And whereas there have been various Revolutions in the World in relation to the Intereſt and Poſſeſſions of Crowned Heads, occaſioned by the late Wars; I have further, for the young Student's Eaſe and Improvement, rang'd each Prince's Dominions in their proper Places; and in as plain and intelligent

intelligent a Method as possibly I could, have set down the Country or State wherein they are respectively situated, and have cast up the Contents in square Miles, whereby their scattered Dominions are collected together, and their whole Power made conspicuous at one single View.

In short, I have very much enlarged this Work, even since the Publication of my Proposals, by an exact Account of the Times when, and the Manner how, such Revolutions came to pass; and would have still further embellish'd it with other Political Remarks, had not the ill State of my Health given a Check to my Inclinations.

I have in the following Sheets likewise attempted to number the People, according to the best of my Judgment, that are supposed to subsist in most Countries, and the most noted Cities in *Europe*. A Calculation of this Nature, I am sensible, is liable to Censure and Objection, as being too much Conjecture, and the Dictates of Imagination. However, as I propose not to advance any thing extravagant or improbable, I flatter myself, a few Observations on this Topick may be thought no disagreeable Amusement.

Mr. *Grant*, and Sir *William Petty*, both famous for their Computations, have suppos'd that about 1 in 30 may die in *London*. In *Paris* and *Amsterdam*, according to other Calculations, about 1 in 26, thro' the foggy unhealthful Air of the one, and the narrow Streets and Number of Families crowded together in the other: But I am inclined to believe, that for many Years past there have not dy'd in *London* above 1 in 32 or 33. And my Reason for this Supposition, is because those Gentlemen, when they made their Calculations, always included a Plague Year; which, in taking a Medium of 20 Years, will make a considerable Difference.

But it is manifest, that for an Age past, *London* has been the most healthy great City in all the World; and that the Sickness which for these last 3 Years has prevailed so much in *England*, and in most Parts of *Europe*, (as appears by the swelling of the Bills of Mortality) has been peculiarly favourable to her.

In some small Country Towns I have found by my own Experience, that there is not 1 in 40 that dies yearly: And even in that large Town of St. *Edmund's-Bury*, (where I took in the Bills of Mortality for 7 Years together) altho' a Small-Pox Year was included, yet at a Medium there did not die above 1 in 43, provided I was rightly inform'd of the Number of People that were taken by the Poll-Tax; and I suppose no considerable Alterations have happen'd there since.

The Number of People that have died in *London* the last 15 Years, amount to 395,466, the mean Proportion of which is 26,364 yearly, which being multiplied by 32, the Number of People will appear to be 843,648. Or suppose the Number of Houses in *London* to be 105,000, and allow 8 Heads to each House, the Number upon that Calculation will amount to 840,000. Some, however, will not allow so many Houses to be actually in *London*; but then it will be necessary, for the Reasons abovemention'd, to suppose that there are more Persons in a House, for the Bills of Mortality are doubtless under-reckon'd, by the Omission of great Numbers of Dissenters, besides those Persons which are carried into the Country to be interred.

On the other hand, there are others that will not be satisfied, unless you will admit this City to contain about Two Millions of Souls: But as this is contrary to the Laws of Computation, I cannot give into this Notion, nor assent to the ridiculous and romantick Accounts that represent some Cities in *China* to contain 6 or 8 Millions of People.

Let us consider a little how such a Multitude can possibly be subsisted. What an incredible Number of Vessels of all Sorts are constantly employed in bringing *Corn*, *Fish*, *Butter*, *Cheese*, and other Provisions, to the City of *London*? How are the Roads throng'd with Carriages, Droves of Cattle, *Turkeys*, *Geese*, and all other Necessaries of Life, for the Support of less than a Million; in what Manner 6 or 7 Millions more could be subsisted, is past my Comprehension.

Notwithstanding the Absurdity of such extravagant Conjectures, the learned *Vossius* fell into an equal, if not a greater Weakness and Credulity, when he attempted to demonstrate that there were 14 Millions of Souls in antient *Rome*. For how great a Regard and Deference soever is due to the Opinions of great and learned Men, I should hardly be prevailed on to believe, that even when *Rome* was in her greatest Glory, there were ever that Number of Inhabitants throughout all *Italy*, and probably not the third Part at this very Day.

Let us suppose however, that all the Houses could be rang'd together that are now in *Rome*, *Naples*, *Venice*, *Milan*, *Florence*, and *Genoa*: Now certainly, this imaginary City would be much more glorious and extensive than antient *Rome*, and yet not so populous as the City of *London*.

'Tis from a probable Conjecture at the Number of People, and not the Extent of a Country, that we can form an adequate Judgment of its Strength and Power. Wide Deserts, and spacious Wastes, are formidable to none but the unhappy Inhabitants, that either dwell in the adjacent Parts, or are oblig'd to travel over them.

Captain *Perry* observes, that between *Camishinka* and *Moscow*, you may travel 50,100, or 200 *Rus* Miles, and not see a House. Such Countries therefore must be thinly peopled, in proportion to the Extent; and I presume it will readily be granted, that one Nation that contains but 50,000 square Miles, if inhabited by ten Millions of People, may be much more powerful than another that can boast a Million of square Miles with but half the Inhabitants.

The Dominions also of Princes that are not contiguous, but remote and surrounded by the Territories of other States, are but little, if any Addition to their Power: For the Number of Troops that are always necessary to be kept in such separate Territories, either to awe or defend the People, will sink the Revenues of the Country; and should such a Prince engage in War with any Potent State, especially a Maritime Power, he would hardly be able to bring one third Part of his Forces into the Field. What Numbers he can employ there, is the most material Enquiry; how many Soldiers he does or can quarter upon his Subjects, is but a superficial Consideration.

FRANCE is a very large and compact Body, productive of all the Conveniencies of Life. Her People are brave, and of a happy Constitution. Great

Armies have they brought into the Field against a formidable Confederacy of Potent Nations; and at one time so strong a Navy at Sea, as to out-brave the joint Fleets of the *Dutch* and *English*.

This gave Occasion to Dr. *D'Avenant* to suppose, that Sir *William Petty* was mistaken when he clogg'd *France* with so many Impediments, and that he lessen'd their Power, and magnified that of *England*, in order to sooth and cajole King *Charles* II. But Time and Experience have confirm'd Sir *William*'s Notions to be just, and his Opinion founded on Wise and Political Observations.

The prodigious Efforts they made in the two last great Wars were no certain Indications of their Superior Power: Their Monarch could raise Men and Money by Methods unknown to the *British* Happy Constitution: They exerted themselves beyond their natural Strength, and stagger'd under the Oppression; and had they not been supported in the last War by the *Spanish* Treasure, they must have sunk under the cumbrous Load. Notwithstanding which, the State contracted immense Debts; and whether they still remain, or if discharg'd, when or by what Means they were accomplish'd, is not here material to enquire. They wasted their People, and by an unaccountable Piece of Policy, obliged a great Number of brave Men, as well as curious Artizans, to fly their Country; who retired to *Holland* and *England*, and there set up the *French* Manufactures, in which the *English* have made such vast Improvements, that *France* will never be able to retrieve the Loss. Their Navy grew too chargeable and burthensome, and never appeared upon the Seas after the Year 1704, but their great Ships were laid up, decaying in their Harbours, and the short Siege of *Toulon* hastened on their Destruction.

On the contrary, *England*, during the Continuation of those two long and bloody Wars, in which their Expences were very little inferior to that of *France*, encreased in Trade, Shipping, Building, Riches, and People; their Royal Navy grew stronger, and is now the Glory, as well as Bulwark, of the *British Empire*.

A great Naval Force can never be kept up but where there is a vast extensive Foreign Trade, and large and constant Nurseries for Seamen: But Commerce and Navigation never did, nor ever can flourish, but in Free States. Merchants and Manufacturers must be indulged in the free Use of their Liberty, and their Property must be secured: Trade will languish and decay under Discouragements and Oppression; and Men of Substance are with Difficulty induced to trust their Effects in precarious Countries.

There is no great Reason therefore to apprehend, that Trade and Commerce will ever forsake this gentle, mild, and wealthy Government, to fly for Protection to Poor and Arbitrary States: or that Manufacturers, or Artists, will again be tempted, by any specious Pretences, or promised Rewards, to exchange their Liberty for Servitude.

The *Spaniards* for above these hundred Years have made a very contemptible Figure in *Europe*; but about the Year 1716 they began to rouze themselves, and attempted to appear formidable to their Neighbours. Their Land-Forces were represented to consist of an hundred thousand Men, and their Navy of 70 Sail of Men of War of the Line of Battle, besides Frigates, Bomb-Vessels, Fire-Ships, &c. But there was more Noise than Reality in all this Bluster; for when a Squadron of *British* Men of War examined them off *Cape Passaro* in *Sicily*, in 1718, their Complement was but 11 Ships of the Line, and 16 Frigates.

As for their great Land-Army, they did not attempt to oppose about 20000 *French* that ente'rd *Guipuscoa* thro' narrow Defiles in 1719, nor did they dare to disturb them in the Sieges of *Fontarabia* and St. *Sebastian*, which surrendered after a short and weak Defence, notwithstanding King *Philip* was marching to their Relief at the Head of 14000 Men; which, with about 16 or 20000 Men that were at that Time in *Sicily* and *Sardinia*, seem to be the utmost Force the *Spaniards* were capable of maintaining.

'Tis certain the *Hollanders* could upon any Emergency fit out a strong Squadron of Men of War: But as they have nothing to fear from any Maritime Power, they think it necessary to save that Expence, and to employ it in keeping up and securing their Banks against the Encroachment and Devastations of the Seas; to repair and augment their Fortifications, and always to keep strong Garrisons in their Frontier and Barrier-Towns, to prevent a Surprize.

The *French* and other Nations labour under the like Inconveniencies: The raising and repairing of the Fortifications is almost as expensive as the building and repairing of Men of War: And the Standing Armies which they always maintain in Time of Peace, either for Security or Grandeur, must no doubt be a heavy Load upon the Subject.

But *Great Britain*, by her happy Situation, is out of the reach of Danger; she needs no other Fortifications than what a few Invalids can defend. For what Power, or combin'd Powers, can make a Descent upon an Island wherein are more than two Millions of fighting Men, supported by a choice Body of national Troops under the Conduct of brave and experienced Officers, and guarded by a Fleet that all the Ships of War at this Time in *Europe* are not able to engage upon the Seas. And for acting offensively, a Fleet of 40 Sail of Men of War, with 4 or 5000 Sailors on Board over and above the Ships Complement, would alarm the most warlike Nations: For those bold and resolute Men, with proper Encouragement, would undertake the most difficult or desperate Enterprizes, and carry Terror and Revenge to distant Countries, that should insult the *British* Property.

To conclude, The *British* Nation has no Superior upon the Globe, and the King of *Great Britain* no Equal.

FINIS.

A LIST of the SUBSCRIBERS NAMES.

A

JACOB *Astly*, of *Melton Constable*, Esq;
Thomas Aldrich, of *Hesset*, Esq;
Samuel Artiss, of *Yarmouth*, Esq;
Joseph Alexander, L. L. B. Proctor, in *Bury*.
Mr. *William Allen*, Alderman, ditto.
Anthony Allen, Esq; Master in Chancery.
Humphrey Ambler, of *Stubbings*, *Berks*, Esq; 2 Books.
Thomas Andrews, Esq;
Thomas Astley, Esq; 2 Books.
Gilbert Edward Archer, of *Dorchester*, M. D.
William Adams, Gent.
Christopher Adamson, Junior, Gent.
Thomas Adamson, of *London*, Gent.
Mr. *Benjamin Adamson*.
Mr. *Jos. Alexander*, in *Bury*.
Mr. *Ralph Alexander*, *London*.
Mrs. *Elizabeth Ash*, of *Twittenham*, 2 Books.
Mr. *Headly Ackland*.
Mr. *Nathaniel Adams*.
Mr. *Daniel Adcock*, of *Titmarsh*.
Mr. *William Ash*, of *Eton*.
Mr. *Akaman*, of *Cornhill*.
Mr. *Abraham Atkins*, 2 Books.
Mr. *Robert Atkins*.
Mr. *David Avery*, Merchant.
Mr. *Alexander Anderson*, of *Ampton*.
Mr. *George Arnold*.
Rev. *Edward Aspinwall*, D. D. Sub-Dean of His Majesty's Chapel.
Rev. Mr. *John Addenbrooke*, Rector of *Oby*, in *Norfolk*.
Oliver Acton, of *Bridewell-Hospital*, Gent. 7 Books.
Mr. *Thomas Alston*, Merchant, 2 Books.
Mr. *Isaac Van Assendelft*.
Mr. *John Alston*, *Hanover-Square*.
Henry Atwood, of *Bath*, Gent.

B

RIGHT Honourable the Earl of *Bristol*.
Right Honourable the Lord *Boyle*.
Sir *Samuel Barnardiston*, Bar. 2 Books.
Sir *Thomas Bond*, Bar.
Henry Jermyn Bond, of *Bury*, Esq;
William Bond, of *Bury*, Esq;
Thomas Barnardiston, of *Bury*, Esq;
Robert Britiffe, of *Norwich*, Esq;
Mrs. *Elizabeth Britiffe*.
Waller Bacon, Esq;
John Boxton, of *Channonz*, Esq;
James Burkin, of *Burlingham*, Esq;
William Bryan, of *Bury*, Esq;
John Barnard, Esq; Alderman of *London*.
Thomas Baynes, Esq; Serjeant at Law.
John Birkhead, of *Lincoln's-Inn*, Esq;
Richard Byat, of the *Middle-Temple*, Esq;
Walter Baynes, of ditto, Esq;
Hugh Briggs, of *Lincoln's-Inn*, Esq;
Peter Burrell, Esq;
William Brown, Esq;
William Bowyer, of *Denham-Court*, Esq;
Joseph Biscoe, Esq; 2 Books.
Harris Thurloe Brace, of *Bedfordshire*, Esq;
Mrs. *Anna Maria Brace*, ditto.
Rev. Dr. *Butts*, of *Bury*, 2 Books.
Rev. Dr. *Bull*, of *Wisbich*.
Rev. Mr. *Byat*, of *Bury*.
Rev. Mr. *Battely*, ditto.
James Burrough, A. M. Esq; Beadle of the University of *Cambridge*, 2 Books.
John Bacon, A. M. Fellow of *Magdalen College*, *Cambridge*.
Rev. Mr. *Briggs*, of *Holt*.
Francis Burton, A. B. *Pembroke-Hall*, *Cambridge*.
Rev. Mr. *Barrett*.
Rev. Mr. *Barker*, Master of the Free-School in *Eye*.
Rev. Mr. *Brinkly*, of *Bury*.
Rev. Mr. *Beart*.
Rev. Mr. *Bird*, of *Ampton*.
William Burton, M. D.
Thomas Brooks, of *Bury*, Gent.
Edward Bowell, of *Ipswich*, Gent.
Thomas Brand, of *Bury*, Gent.
Mr. *John Brown*, Alderman, ditto.
William Brinkly, Gent, ditto.
Thomas Bell, of *Oulton*, Gent.
Jos. Barnes, Gent.
Samuel Baker, Gent.
Daniel Bellamy, Gent.
Mr. *Samuel Bowry*, of *Bury*, Gent.
Mr. *Christopher Barnard*, Merchant, in *Yarmouth*.
Mr. *Thomas Brookes*.
Mr. *Ezekiel Brook*, Surgeon, in *Bury*.
Mr. *John Bolton*, of ditto.
Mr. *John Bliss*, 2 Books.
Mr. *Charles Blackham*, Merchant, in *Birmingham*.
Mr. *William Banks*.
Mrs. *Buissiere*, of *Chelsea*.
Mr. *Bernard Banger*.
Mr. *John Boyfield*.
Mr. *Joseph Bestew*.
Mr. *Brindley*, Bookbinder to Her Majesty, 7 Books.
Mr. *Thomas Batchellor*.
Mr. *Thomas Barker*, of *Gadlis*, *Flintshire*.
Mr. *Thomas Burwell*, of *Ipswich*.
Mr. *Battely*, of *Westminster*.
Mr. *Papilion Ball*, Merchant.
George Brook, of *Halsted* in *Essex*, Gent.
Mr. *Elias Brown*, *Lincoln's-Inn-Fields*.

E

John Broughton, Esq;
John Boulter, Esq;
Mr. *John Blydesteyn*, of *London*, Merchant.
William Bumpsted, Esq;
Capt. *George Beale*.
Capt. *Bennet*.
Rev. Mr. *Robert Beaument*, Rector of *Witnesham*
Mr. *Slingsby Bethell*, Merchant.
Jos. Brown, Esq;
Rev. Dr. *Brown*.
Mr. *Charles Blackham*, of *Sheffield*.
Mr. *Randal Bradborn*.
Mr. *Nat. Basnett*, *Bread-Street*.
Robert Brown, of *Frampton*, Esq;
Thomas Baynard, of *Wanstrow*, Esq;
Rev. Mr. *Birket*, of *West-Compton*.
Abraham Barnard, Gent.
Mr. *William Byrt*.
Mr. *Jonathan Byrt*, of *Ham*.
Dennis Bond, Esq;
Thomas Bold, of *New-Inn*, Gent.
John Bayly, of *Congham*, Gent.
Mr. *Arden Bonnell*.

C

RIGHT Hon. the Lord *Cornwallis*.
Sir *Jasper Cullum*, Bart.
Sir *Robert Corbet*, Bart.
Sir *William Chapple*, Kt. one of His Majesty's Serjeants at Law.
Edward Crisp, of *Bury*, Esq;
William Churchill, of *Dorchester*, Esq;
John Colt, Esq;
Charles Clark, of *Gray's-Inn*, Esq;
George Carew, of *Lincoln's-Inn*, Esq; 2 Books.
Thomas Carthew, of *Benacre*, *Suffolk*, Esq;
John Crewe, of *Cheshire*. Esq;
Charles Clark, of *Lincoln's-Inn*, Esq;
George Clive, ditto, Esq;

Richard

Richard Chandler, ditto, Esq;
Rowland Cotton, Esq;
James Clitherow, Esq;
Poley Clopton, of *Bury*, M. D.
Rev. Dr. *Claggett*, Dean of *Rochester*.
Samuel Clagget, A. M. Register of the Archdeaconry of *Sudbury*.
Francis Clifton, M. D. F. R. S.
Rev. Dr. *Cobden*, Chaplain to the Bp. of *London*.
Rev. Dr. *Camel*, of *Norwich*.
Rev. Mr. *St. Clair*.
Rev. Mr. *Carter*, Rector of *Culford*.
Rev. Mr. *Capell*, of *Stanton*.
Rev. Mr. *Challis*.
Henry Cocksedge, of *Thetford*, Gent.
Gregory Coppenger, Gent.
Samuel Chandler, of *Portsmouth*, Gent.
Nat. Clitherow, Gent.
John Children, of *Ramhurst* in *Kent*, Gent.
Nat. Chambers, Gent.
William Camel, of *Dis*, Gent.
William Chase, Bookseller in *Norwich*, 14 Books.
Mr. *Robert Cary*, Merchant.
Mr. *James Collinson*, Mercer.
Mr. *Peter Collinson*, ditto.
Mr. *Philip David Camp*, Merchant.
Mr. *William Chase*.
Mr. *James Cole*, Engraver, in *Hatton-Garden*, 14 Books.
Mr *Nat. Cooper*, Surgeon, in *Saxmundham*.
Mr. *Thomas Cater*, Merchant, in *Norwich*.
Mr. *William Clark*, Merchant, ditto.
Mr. *J. Corbridge*, Surveyor.
Mr. *John Challis*, of *Bury*.
Mr. *Robert Cook*, Jun. ditto.
Mr. *Chris. Cary*, ditto.
Mr. *Isaac Cowper*, of *Clare-Hall*, *Cam.*
Mr. *Peter Chardon*.
Mr. *Abraham Catherall*.
Mr. *George Chauvel*.
Mr. *Cocksedge*, of *Bury*.
Mr. *Thomas Caverly*, of *Queen-Square*.
Rev. Mr. *Thomas Cox*, 2 Books.
Mr. *William Clutterbook*, in *Milk-Street*.
William Chaplin, of *Bury*, Gent.
Mr. *John Carman*, Printer.
Hon. *Thomas Cowentrye*, Esq;
Thomas Cane, of *Gough-Square*, Gent.
Capt. *Andrew Corbet*, *Salop*.
Charles Cocker, of *Gray's-Inn*, Esq;
Awnsham Churchill, of the *Inner-Temple*, Esq;
John Chevely, Esq;
Francis Cudworth, of *Masham*, Esq;
Mr. *Joshua Chaning*, of *Bread-Street*.
Mr. *Richard Cooper*, of *Dorchester*.
Mr. *William Chaning*, ditto.

D

THE Hon. *Alexander Denton*, Esq; one of His Majesty's Justices of the Court of Common-Pleas, and Chancellor to his Royal Highness the Prince of *Wales*.
Sir *Jermyn Davers*, Bart.
Thomas Discipline, of *Bury*, Esq;
Edm. Draper, ditto, Esq;
John Dodwall, Esq;
Joseph Damer, of *Dorchester*, Esq;
James Deacon, Esq;
Rev. Mr. *D'Oyley*, of *Playford*.
Capt. *William Daffy*, of the Guards.
Capt. *Delafaye*, of *Jersey*, 2 Books.
Mr. *William Denton*, Supervisor.
John Downing, of *Bury*, Gent.
John Dobie, Gent. ditto.
Robert Denny, Jun. of *Eye*, Gent.
Mr. *Dickenson*, of *Bury*,
Mr. *William Day*, of *Bishopsgate-Street*.
Mr. *Darjent*, Sen. Merchant.
Mr. *Darjent*, Jun. Ditto.
Mr. *Thomas Deye*.
Henry Darel, Gent.
John Dovey, of *Clement's-Inn*, Gent.
Mr. *Dassigny Desborow*.
James Dolliffe, of *Worcestershire*, Esq;
Mr. *William Donne*, Jun. Merchant, in *Bristol*.
Mrs. *Anne Draper*, of *Bury*.
Mr. *Richard Daniel*, of *Colchester*.
Mr. *Joseph Duffield*, of ditto.

E

SIR *Hervey Elves*, Bart.
Ed. Eyre, Esq; Comptroller of *Chelsea-College*, 2 Books.
Thomas Evans, Jun. of *Bury*, Esq;
Thomas Evans, Sen. Gent. ditto.
Rev. Mr. *Lawrence Echard*, Archdeacon of *Stowe*.
Rev. Mr. *Ely*.
Patrick Eason, of *Yarmouth*, Gent.
John Eliston, Gent.
Mr. *Ewan*, of *Norwich*.
Mr. *Thomas Eams*, Merchant.
Mrs. *Emmet*, of *Chelsea*.
Mr. *Own Elliot*, of *Denbigh*.
Bartholomew Edwards, Gent.
Rev. Dr. *Evans*, Fellow of *Eaton-College*.
Adam Enos, of *Luton*, *Lincoln*.
Mr. *Walter Ewer*, of *Aldersgate-Street*, 2 Books.
Mr. *Ed. Easton*, Bookseller, in *Salisbury*.

F

SIR *Cordel Firebrace*, Bart.
Sir *Sydenham Fowke*, of *West-Stow*, Knt.
William Freston, of *Mendham*, Esq;
Samuel Fisher, of *Bury*, Esq;
Richard Freeman, of *Blasford*, Esq;
Thomas Folks, Esq;
Richard Foley, of *Lincoln's-Inn*, Esq;
Martin Fellows, ditto, Esq;
Wm. Henry Fleming, of *Wooton*, Esq;
Rev. Mr. *French*, of *Bury*.
Rev. Mr. *Frith*, of *Hoxne*.
Rev. Mr. *Franklian*, of *Rainham*.
Robert Fisk, of *Rattesden*, Gent.
Mr. *Thomas Fowler*, Merchant, in *Yarmouth*.
Mr. *Thomas Feltwell*, of *Bury*.
Mr. *Franklain*, of *Wisbich*.
Mr. *Robert Fildue*, of *Dorchester*.
Mr. *Frecker*, of the Treasury.
Mr. *Nicholas Freeman*, of *Dedham*.
Mr. *Fowler*, 2 Books.

G

THE Rt. Rev. Father in God, *Edmund*, Ld. Bp. of *London*.
Gonvil and *Caius* College Library in *Cambridge*.
Sir *Thomas Gage*, Bart.
Thomas De Grey, of *Merton*, in *Norfolk*, Esq;
Mrs. *Elizabeth De Grey*.
Mrs. *Catherine De Grey*.
J. Gurdon, of *Assington*, Esq;
Ed. Godfrey, of *Risby*, Esq;
Joseph Goddard, Esq;
William Guidot, of *Lincoln's-Inn*, Esq;
G. Golding, of *Poslingford*, Esq;
J. Gage, of *Coldham-hall*, Esq;
Rev. Mr. *Gurdon*, Archdeacon, of *Sudbury*.
Rev. Mr. *Grove*, of *Bury*.
Rev. Mr. *Gibbon*, A. M.
John Goodall, of *Hartist*, Gent.
Jos. Grigby, of *Bury*, Gent.
James Graves, of *Yarmouth*, Gent,
Thomas Gwillim, Gent.
Dr. *Guybon*, of *Diss*.
Mr. *Henry Grisdale*.
Mr. *Thomas Gregg*, of the Exchequer Office.
Mr. *Goodrich*, of *Bury*.
Mr. *Benjamin Goodwin*.
Mr. *Boyle Godfrey*, Chymist.
Mr. *Ambrose Godfrey*, Jun.
Mr. *John Godfrey*.
Mr. *John Gascoyne*, Merchant.
Mr. *John Goldham*.
Mr. *Robert Green*.
Mr. *John Goodrich*, of *Ipswich*, Surgeon.
Mr. *John Gill*, Apothecary in *Chelsea*.
Roger Gale, Esq; F. R. S.
Rev. Mr. *Gaudy*, of *Ipswich*.
Mr. *Cooper Gravenor*, Jun. Collector of the Customs in *Ipswich*.
Mr. *Francis Goodday*, in the Isle of *Ely*.
Mr. *William Gill*, of *Huniton*, Attorney at Law.
Mr. *Mark Goddard*, Merchant, in *Bristol*.
John Gollop, of *Dorchester*, Gent.

Capt.

Capt. *Thomas Gollop*, ditto.
Mr. *Charles Gray*, of *Colchester*.
Mr. *Thomas Gould*, Junior.
Thomas Gerard, Esq;

H.

THE Honourable Mr. *Hervey*, of *Bury*.
The Honourable Lady *Hervey*.
Honourable Mrs. *Howard* of *Ampton*.
Sir *William Holland*, Bart.
Col. *Harberd*, of *Gunton*, 2 Books.
Col. *Hull*.
John Holt, of *Redgrave*, Esq;
Mrs. *Holt*, of *Ormond-Street*.
Francis Hutchinson, of *Fornham*, Esq;
Roger Hill, of *Denham*, Esq;
James Hoste, Esq;
Robert Hoblin, Esq; of *C. C. C. Oxon.*
Rev. Dr. *Herring*, Chaplain to His Majesty, and Preacher at *Lincoln's-Inn*.
James Husbands, L. L. D.
Edward Howman, of *Norwich*, M. D.
George Hepbourn, of *Lynn*, M. D.
Rev. Mr. *Henman*, Rector of *Chrisingham Magna*.
Mr. *John Halls*, of St. *John's-College*, *Cambridge*.
John Hempe, M. D. 2 Books.
Oliver Howell, of *Bury*, Gent.
Edward Howard, of *Howsted*, Gent.
John Hayward, of ditto, Gent.
John Hall, of *Read*, Gent.
John Heaton, Gent.
John Howard, of the *Middle-Temple*, Gent.
Mr. *George Holmes*, of the *Tower*.
Mr. *William Hinton*.
Mr. *John Hoosnail*, 2 Books.
Mr. *William Hughes*, of *Ruthin*.
Mr. *Paul Hood*.
Mrs. *Hervey*.
Mr. *Richard Helms*, Senior, of *Bury*.
Mr. *Charles Helms*, Surgeon, ditto.
Mr. *Richard Helms*, Junior, ditto.
Mr. *James Hubbard*, of *Bury*.
Mr. *William Hubbard*, ditto.
Mr. *Bryan Hill*, ditto.
Mr. *Harvey* ditto.
Mr. *Henry Holding*.
Mr. *Hawkins*, of *Rainham*.
Mr. *William Hayward*, of *Bury*.
Mrs. *Mary Harison*, of *Harlow*.
Edward Haistwell, of the *Middle-Temple*, Esq;
Daniel Horsmanden, of the *Inner-Temple*, Esq;
Mr. *Ed. Holland*, of *Wood-Street*, 2 Books.
Mr. *Nathaniel Harris*.
Mr. *Joan Halls*, *London*.
Clifford Hall, of *Bristol*, Gent.
Mr. *Edward Horner*, Attorney at Law.
Mr. *Rawlins Hillman*, of *Salisbury*.

I

SIR *Cane James*, of *Bury*, Bart.
John Jermey, of *Norwich*, Esq;
George Jenny, of *Hetherset*, Esq;
Samuel Jacomb, of *Yarmouth*, Esq;
Thomas Jackson, Esq; Town-Clerk, of *London*.
Henry Johnson, Esq;
Rev. Mr. *Johnson*, of *Melford*.
John Ingham, of *Halsworth*, Gent.
Mr. *John Ives*, Merchant, in *Yarmouth*.
Mr. *Edward Isaac Jackson*, *Bury*.
Mr. *Thomas Jenepe*, of *Bury*.
Thomas Jervis, Esq;
——*Inglesby*, of *East Lulworth*, Gent.
Mr. *Richard Jordan*, of *Weymouth*.
Mr. *Richard Jeans*, of ditto.

K

THE Right Honourable Lord *Killmorey*.
John Kerrich, Fellow of *Caius College*, *Cambridge*, M. D. 2 Books.
Rev. Mr. *Kynnesman*, Master of the Free School in *Bury*, 7 Books.
John King, B. M. and Almoner of St. *Paul's*.
Robert Kemp, of the *Middle-Temple*, Esq;
Isaac Kemp, ditto, Esq;
Henry Knollys, of *Grove-Place*, Esq; 2 Books.
Reuben King, of *Norwich*, Gent.
Thomas Kedington, of *Glasford*, Gent.
Ambrose Kedington, of *Furnivall's-Inn*, Gent.
Ambrose Kedington, Junior, Gent.
John King, of *Thetford*, Gent.
Mr. *John King*.
Simon Kerrick, of *Harleston*, Gent.
Mr. *Charles Kerrick*, Surgeon, ditto.
John Kett, of *Oakley*, Gent.
Mr. *Willam Kett*, Merchant, in *Yarmouth*.
Mrs. *Susanna Kenyon*.
Thomas Kynaston, Esq;
Rev. Mr. *Benjamin Knight*, of *Brockdish*.
Mr. *Kingsman*.
Thomas Knight, M. D. of *Carnarvan*.
John Kettle, Junior, Gent.
William Kerby, of *Bath*, Gent.

L

B*Aptist Lee*, of *Bury*, Esq;
William Lee, Esq; one of His Majesty's Council at Law, 2 Books.
John Lethieullier, of *Aldersbrook*, *Essex*, Esq;
Narcissus Lutterell, Esq;
Rev. Dr. *Langbaine*, of *Trotten*.
Rev. Mr. *Lord*, of *Great Welnetham*.
Rev. Mr. *Leeds*, of *Saxham*, 2 Books.
Rev. Mr. *Lathbury*, of *Bury*.
William Leche, Gent.
Mr. *Robert Luson*, Merchant, in *Yarmouth*, 7 Books.
Mr. *James Lowry*, of *Wisbich*.
Mr. *John Ling*, of *Bury*.
Mr. *James Ling*, ditto.
Mr. *Edward Lawrence*, Surveyor.
Mr. *John Lempe*.
Mrs. *Catherine Lloyd*, of *Piccadilly*.
Mr. *John Lawton*, of the Exchequer.
Mr. *John Lowndes*, of *Westminster*.
Mr. *Lemon*.
Richard Lyster, of *Rowton*, in *Salop*, Esq;
John Lynes, of *Fakenham*, Gent.
Mr. *John Laycon* of *Salop*.
Red. Mr. *Ed. Leeds*, of *Ipswich*.
Lady *Lloyd*, or *Shrewsbury*.
Rev. *William Leigh*, of *Dorchester*, D. D.
Mr. *John Laws*.

M

THE Rt. Hon. the Lord *Malton*, Kt. of the *Bath*.
Brigadier-General *Moyle* of *Bury*.
Sir *Francis Mannock*, Bart.
Sir *Francis Masham*, Bart.
Sir *George Markham*, Bart.
Sir *Richard Manningham*, Knt. M. D.
Francis Cudworth Masham, Esq; Accomptant-General, and Master in *Chancery*.
Charles Mackerall, of *Norwich*, Esq;
Wm. Mowbray, of the *Inner-Temple*, Esq;
Charles Moor, ditto, Esq;
Robert Mitchel France, of *Hadlow*, in *Kent*, Esq;
Peter Meyer, Esq;
John Mason, of the *Inner-Temple*, Esq;
The Rev. Mr. *Baldwin Malet*, M. A. Rector of *Walton*, in *Somersetshire*.
Rev. Dr. *Macro*, Preacher at the *Rolls*.
Rev. Mr. *Mallaber*, of *Barton-Mills*.
Mr. *Robert Mounteney*, Fellow of *King's College*, *Cambridge*.
Rev. Mr. *Charles Mones*, of *Bury*.
Rev. Mr. *Maylin*, Rector of *Melles*.
Rev. *William Matthews*, of *Ipswich*, L. L. B.
John Mott, M. D.
Benjamin Marten, M. D.
John Marshal, Jun. L. L. D.
Robert Martin, of *Thetford*, Gent.
Thomas Motley, Gent.
Thomas Martin, of *Palgrave*, Gent.
Thomas Mawson, of *London*, Gent.
Thomas Matthews, Gent.
Mr. *Matthews*, Jun. of *Sherborne*.
Mr. *Herman Moll*, Geographer.
Mr. *Ben. Malsalguerat*, Surgeon, in *Bury*.
Mr. *John Massey*, of *London*.
Mr. *Miller*, of *Bury*.
Mr. *Thomas Mason*.

Mr. *John Middleton*, of *Kasny-wern* in *Denbighshire*, 2 Books.
Mr. *Peter Moulson*, at *Temple-Bar*.
Mr. *John Mason*, Merchant.
Mr. *Philip Miller*, at the Physick-Garden, *Chelsea*.
Mr. *Evan Morgan*, of *Caerwys* in *Flint*.
Mr. *John Martin*, of the *East-India-House*.
Mr. *Paul Myer*, of *London*.
Reuben Muston, of *Watton*, Gent.
Mr. *George Manley*.
Henry Musgrave, Esq;
John Moyer, Esq;
Owen Meyrick, of *Anglesey*, Esq;
John Morley, of *Halsted*, Esq;
Rev. Mr. *Morse*, Prebendary of *Litchfield*, and Chaplain to the Duke of *Kent*.
Peter Abraham Maseres, Esq;
Mr. *William Markes*, *London*.
Mr. *Robert Mortimer*.
Mr. *Thomas Mullens*, in *Shepton Mallet*, 3 Books.
Mr. *Stephen Monteage*.

N

COL. *Norton*, of *Ixworth*, 2 Books.
James Nelthrope, of *Lintford*, Esq;
Rev. Mr. *Neden*, of *Rougham*.
Rev. Mr. *Nicholls*, 2d Master of *Westminster* School.
Edward Neave, of *Norwich*, Gent.
Mr. *Edward Neave*, of *Bury*.
Mr. *Charles Norman*, ditto.
Mr. *Samuel Newsted*, of *Brome*.
Rev. Dr. *John Newey*, Dean of *Chichester*, F. R. S.
Mr. *Samuel Newey*.
Mr *Robert Nicholson*, His Majesty's Pewterer.
James Nicholson, of the Exchequer, Gent.
Mr. *Joseph Northcott*, Merchant.

O

RIGHT Rev. Sir *Thomas Vesey*, Bar. Lord Bishop of *Ossory*.
Crew Offley, Esq;
Morgan Owen, of *Gray's-Inn*, Esq;
William Offley, of *Norwich*, M. D.
William Ockenden, of *London*, Gent.
Mr. *James Oakes*, of *Manchester*.
Henry Ord, of the Exchequer, Gent.

P

THE Honourable Sir *Francis Page*, Knt. one of His Majesty's Justices of the Court of *King's-Bench*.
The Honourable Sir *Edmund Probyn*, Kt. one of His Majesty's Justices of the Court of *King's-Bench*.
The Honourable *Robert Price*, Esq; one of His Majesty's Justices of the Court of *Common-Pleas*.
John Pooley, of *Boxted*, Esq;
Richardson Pack, of *Bury*, Esq;
Henry Partridge, of *Buckingham-House*, Esq;
George Prettyman, of *Bacton*, Esq;
Samuel Prime, of the *Middle-Temple*, Esq; 2 Books.
William Poley, of *Thurlow*, Esq;
John Papillon, Esq;
Edward Morton Pleydell, Esq;
Nevil Morton Pleydell, Esq;
Samuel Pugh, Esq;
Richard Plumpton, Esq; Commissioner of the Wine-Licence.
——*Plumbtree*, Esq;
Anthony Parmenter, of *Norwich*, Esq;
Charles Perry, Fellow of *Caius College*, *Cambridge*, M. D.
James Paston, of *Harleston*, M. D.
Rev. Mr. *Plaiis*, of *Gislingham*.
Rev. Mr. *Postlethwait*, of *Denton*.
Jos. Pyke, of *Cambridge*, Gent.
Robert Plampin, Gent.
John Parker, of *Bury*, Gent. 2 Books.
Nathaniel Pettit, Gent.
Hutton Perkins, of *Lincoln's-Inn*, Gent.
George Putland, Gent.
Mr. *Tho. Price*, Alderman of *Denbigh*.
Mr. *Mat. Powell*, of *Beaumaris*, *Anglesey*.
Mr. *Henry Plowman*, 14 Books.
Mr. *John Pettit*.
Mr. *Pope*.

Mrs. *Susanna Pilkington*, of *Chelsea*.
Mr. *Andrew Purchas*, of *Dorchester*.
Mr. *Benjamin Platt*.
Mr. *John Plampin*, of *Bury*.
Mr. *Thomas Payne*, of *London*.
Mrs. *Elizabeth Prince*.
Mr. *Benjamin Periam*.
Mr. *John Palmer*, of *Symond's-Inn*.
The Hon. *George Pitts*, of *Kingston*, Esq;
Robert Pigot, of *Chetwynd*, Esq;
Mr. *John Pemberton*.
John Palgrave, of *Ipswich*, M. D.
Rev. Mr. *George Porter*, 2 Books.
Mr. *Thomas Pomroy*, of *Weymouth*, 3 Books.
Mr. *Jeffery Pottinger*.
Mr. *Thomas Penn*.

R

THE Hon. *James Reynolds*, Esq; one of His Majesty's Justices of the Court of *King's-Bench*, 7 Books.
Hon. Lady *Reus*.
Thomas Rose, of *Wooton*, Esq;
Abra. Reynardson, of *Hatton-Garden*, Esq;
Isaac Rebow, Esq;
Samuel Reynardson, of *Bloomsbury*, Esq;
Thomas Rust, Esq; Bailiff of *Eye*.
John Randolph, Esq;
Mr. *Edward Randolph*, Merchant.
Rev. Mr. *Raye*, of *Rustbrook*.
Rev. Mr. *Rushbrook*, of *Barton*.
Rev. Mr. *Randoll*.
Rev. Mr. *Randall*, of *Hinderclay*, 7 Books.
Rev. *William Reeve*, of *Ipswich*, A. M.
Mr. *Walter Raye*, Alderman of *Bury*.
Col. *Hugh Raymond*.
John Rippingall, Gent.
George Rivers, Jun. of the *Inner-Temple*, Gent.
Abraham Ruth, Gent.
James Read, Gent.
Mrs. *Sarah Ravenscroft*.
Mr. *John Rickword*, of *Beeding*, *Sussex*.
Mr. *Robert Randall*, of *Medburst*.
Mr. *Samuel Roberts*.
Mr. *Christopher Rooks*, of *Bury*.
Mr. *Orbell Ray*, of *Bury*.
Mr. *Thomas Rollings*, of *Bethnell-Green*.
Capt. *John Rogers*, Merchant.
Mr. *John Rawson*, of *Jesus College*, *Cambridge*.

S

SIR *Hans Sloane*, Bar. President of the Royal Society, and of the College of Physicians.
Sir *William Spring*, Bar.
Sir *James Sheppard*, Kt. one of His Majesty's Serjeants at Law.
J. G. Scheuchzer, M. D. F. R. S.
Maurice Shelton, of *Barningham*, Esq;
Walgrave Sidey, of *Bury*, Esq;
Robert Symson, A. M. Esq; Beadle of the University of *Cambridge*.
Maximilian Stephens, Esq;
George Southcott, Esq;
Francis Stratford, of *Merevale*, *Warwickshire*, Esq;
Edward Simpson, of *Lincoln's-Inn*, Esq;
Mr. *John Senex*, F. R. S.
Fran. Sculdham, Fellow of *Caius College*, *Cambridge*, M. D.
John Smart, of *Chelsea College*, M. D.
Henry Sorrell, of *Bury*, M. D.
Rev. Mr. *Sparrow*, of *Westly*.
Rev. *William Sherlock*, A M.
Rev. *Martin Sharp*, A. M. 7 Books.
Rev. Mr. *Symonds*.
Rev. Mr. *Smith*, of *Harleston*.
Benjamin Stillingfleet, B. A.
Rev Mr. *Steckles*, of *Bury*.
Rev. Mr. *Charles Stuart*.
Rev. Mr. *Savage*.
Rev. Mr. *Shaw*, of *Heydon*.
Col. *Seymour*, in *Fleet-Street*.
Stephen Sinclair, Gent.
Mr. *Thomas Stephens*, Merchant, in *Wisbich*.
Mr. *James Sturgeon*, of *Bury*, Surgeon.
Thomas Short, of ditto, Gent.
John Seyliard, of ditto, Gent.
Giles Steward, of ditto, Gent.
Jos. Seward, Gent.
Lawrence Snook, of *Dorchester*, Gent.

John

John Swinnerton, of *Stafford*, Gent.
Thomas Sergrove, Gent.
Mr. *Martin Sandiver*, Merchant in *Lynn*.
Mr. *Thomas Scotchmir*, of *Bury*.
Mrs. *Merillina Spring*.
Mrs. *Delariviere Spring*.
Mr. *Timothy Sheldrick*, of *Norwich*.
Mr. *George Smith*.
Mr. *Legard Sparham*, of *Essex-Street*, Surgeon.
Mr. *John Sympson*, Merchant.
Mr. *Edward Shearne*, in the *Strand*.
Mr. *Salmon*.
Mr. *Charles Stammers*, Jun. of *Bury*.
Mr. *Dawson Simond*, of *Sheffield*.
Mr. *John Snow*, in the *Strand*, 2 Books.
Mr. *John South*, Merchant, 2 Books.
Mr. *John Sparrow*, of *Ipswich*.
Mr. *Henry Skynner*, Sen. Merchant.
William Solley, of *Ipswich*, Esq;
Mr. *Godfrey Schreve*, Merchant.
Mr. *Stevenson*.
Mr. *John Sutton*.
Mr. *Samuel Saril*, of *Colchester*.

T

John Turnor, Esq; Recorder of *Bury*.
William Turnor, of *Bury*, Esq;
Henry Turnor, of ditto, Esq;
John Turnor, Jun. Esq;
John Turner, of *Lynn*, Esq;
William Turner, Gent.
John Tyldesly, of *Fornham*, Esq;
Thomas Trenchfield, of *Ormond-Street*, Esq;
Christopher Towers, of *Iver*, *Bucks*, Esq;
Tho. Taylor, of *Fakenham Magna*, Esq;
Rev. Mr. *Topping*, of *Westminster*, 2 Books.
Rev. Mr. *Tracy*, of *Reddenhall*.
Rev. Mr. *Tisser*, of *Kitton*.
Peter Templeman, of *Dorchester*, Gent. 2 Books.
John Talbot, of *Bury*, Gent.
Capt. *Roger Tubley*.
Mr. *William Tomson*, of *Wisbich*.
Mr. *John Thorpe*, Writing-Master and Accomptant, in *Bury*.
Mr. *Henry Thorpe*, of *Bury*.
Mr. *Thornton*, Bookseller, in *Dorchester*.
Mrs. *Hester Thrower*.
Mr. *John Turner*.
Mr. *Samuel Travers*.
Charles Trelowny, of *Coldrinock*, in *Cornwall*, Esq;
John Thomas, of *Furnival's-Inn*, Gent.
Mr. *Thomas Twitty*, of *Worcestershire*.
Mr. *Nehemiah Towgood*.
Edward Tucker, of *Weymouth*, Esq;
William Templeman, of *Dorchester*, Gent.
Mr. *Nat. Thorn*, 4 Books.
Mr. *William Taylor*, of *Lynn*, Merchant.

U

MR. *Antony Upton*, Gent.
Mr. *Thomas Unwin*, of *Gracechurch-Street*.
Mr. *Martin Unwin*, of *Cheapside*.
Mr. *John Vann*, Supervisor of Excise, in *Bury*.
Mr. *Vandenbuck*, Bookseller, in the *Strand*, 14 Books.
Mr. *John Van Rixtel*, Merchant.
Robert Underwood, of *Lynn*, Gent.
Mr. *Vick*, in the *Strand*.
Mr. *Thomas Uveddle*, of *Hamptonwick*.
George Venables Vernon, Esq;
Mr. *Vaughen*, of *Harp-Lane*.

H

HON. Sir *Charles Wager*, Vice-Admiral of the *Red*, and one of the Lords of the Admiralty.
Sir *John Williams*, Alderman, of *London*.
Sir *Henry Wolsely*, of *Wolsely*, in *Staffordshire*, Bart.
Ash Windham, of *Felbrig*, Esq;
William Windham, of ditto Esq;
Thomas Windham, of *St. James's*, Esq;
Francis Windham, of *Cromer*, Esq;
John Windham, of *Forsham*, Gent.
Mr. *Charles Windham*.
Mrs. *Martha Windham*, of *Chelsea*.
Mrs. *Windham*, of *Felbrig*, 2 Books.
Mrs. *Mary Windham*.
John Willis, of *Redlingfieldhall*, Esq;
Mrs. *Temperance Willis*.
Ed. Whitaker, of the *Middle-Temple*, Esq;
Col. *West*, of *Bury*.
Charles Wright, of *Kilverston*, Esq;
Robert Wilson, of *Didlington*, Esq;
Ed. Wright, of the *Middle-Temple*, Esq;
Spicer Weldon, of *Lincoln's-Inn*, Esq;
John Warner, Esq;
Robert Warner, of *Lincoln's-Inn*, Esq;
Robert Weller, of *Tunbridge*, Esq;
Martin Warren, A. M. of *Bury*, 2 Books.
Rev. Mr. *Whitaker*, of *Frating field*.
Rev. *Richard Williams*, A. M. Rector of *Howsted*.
Rev. *William Webster*, A. M.
Rev. Mr. *Warren*, of *Fornham*.
Rev. Mr. *Willis*, of *Troston*.
Mr. *Winterflood*, of *Bury*.
Mr. *Joseph White*.
Charles Wythe, Gent.
Capt. *Samuel Wright*, of *Yarmouth*.
Edward Ward, Gent.
Neal Ward, Gent.
Abraham Wetheral, of *Bury*, Gent.
William Wells, Gent.
William Whitaker, Gent.
Mr. *John Whalley*, of *King's College*, *Cambridge*.
Mr. *John Wilcoxan*.
Mr. *Thomas Wyat*, of *Harleston*.
Isaac Wood, of *Bury*, Gent.
Holt Ward, Gent.
Mr. *Charles Wirtley*, of *Cley*.
Mr. *John Wade*, of *Harlow*.
Mr. *Robert Wingfield*, of *Norwich*.

G

Mr. *William Willet*, of *Bury*.
Mr. *Wiseman*.
Mrs. *Susan Wichingham*.
Mrs. *Mary Watson*, Bookseller, in *Bury*.
Mr. *William Watts*, at the Academy in *Little-Tower-Street*, 14 Books.
Mr. *William Withers*.
Mr. *Thomas Wingfield*.
Mr. *William Woodgate*, of *Tunbridge*.
Mr. *Francis Woodgate*, of *Oxford*.
Mr. *Henry Woodgate*, of *London*.
Mr. *Joshua White*.
Rev. Mr. *Robert Wright*.
Thomas Wright, of *Downham*, Esq;
Mr. *John Wynne*, of *Holywell*, *Flintshire*.
Mr. *Joseph Waters*, Draper.
Mr. *John White*, Surgeon, in *Ipswich*.
Mr. *Samuel Wilson*, Merchant.
George White, of *Stafford*, Esq;
Thomas Weld, of *East Lulworth*, Esq;
The Rev. Mr. *Wooley*, Fellow of *Merton College*, in *Oxford*, A. M.
Martin Wilkin, of *Haddenham*, in the *Isle of Ely*, Gent.
Mr. *Thomas Westley*.
Mr. *James Warrener*, Bookseller, in *Bath*, 7 Books.
Mr. *John Wraxal*, Merchant, in *Bristol*.
Mr. *Edward Winnock*, *London*.
Rev. Mr. *William Wills*, of *Wambrook*.
Mr. *James Weston*.
Mr. *Lawrence Wright*, Jun. of *Bury*.

Y

HITCH *Younge*, Esq;
Mr. *William Yeo*, Collector of Excise, in *Rathin*.
Mr. *Edmund Young*, of *Bury*.
Mr. *Thomas Yates*, Officer of Excise.

Z

MR. *C. F. Zincke*.

A TABLE of the *GEOGRAPHICAL* PLATES in this Volume.

PLATE 1. (*EUROPE*) The *Britiſh* Dominions.

PLATE 2. The *Britiſh* Dominions continued.

PLATE 3. The *Britiſh* Dominions continued, *Scotland*.

PLATE 4. The *Britiſh* Dominions, *Scotland* Continued.

PLATE 5. The *Britiſh* Dominions Continued, *Ireland* and the Iſlands.

PLATE 6. The Seventeen Provinces.

PLATE 7. The Dominions of *France*.

PLATE 8. The Dominions of *Spain* and *Portugal*.

PLATE 9. *Italy* and the *Venetian* Dominions.

PLATE 10. *Switzerland*, and the Allies of the *Switzers*.

PLATE 11. The Emperor's Dominions, *Germany*, *Hungary*, and *Tranſilvania*.

PLATE 12. *Auſtrian* Dominions Continued, *Italy*, *Netherlands*, *Mentz*, *Cologne*, and *Trier*.

PLATE 13. The King of *Pruſſia*'s Dominions, *Saxony* and the *Palatinate* of the *Rhine*.

PLATE 14. Electorate of *Bruſwick-Lunenburgh*, *Bavaria*, *Franconia*, and other Sovereign Princes of the Empire.

PLATE 15. Circle of *Bavaria*, and the Circle of the *Upper Rhine*.

PLATE 16. Circle of *Weſtphalia*, and the Circle of *Swabia*.

PLATE 17. *Upper* and *Lower Saxony*.

PLATE 18. *Sweden* and *Denmark*.

PLATE 19. *Poland* and *Ruſſia*.

PLATE 20. *Turkey* in *Europe*, *Greece*.

PLATE 21. *Turkey in Aſia*.

PLATE 22. The Quantity of Land and Shipping belonging to the Proteſtants in *Europe*, compar'd with the Land and Shipping of the Roman Catholicks.

PLATE 23. *Aſia*, the Countries and Iſlands.

PLATE 24. *Aſia*, the Countries and Iſlands continued.

PLATE 25. *Africa*, *Turkey* in *Africa*, and Countries.

PLATE 26. *Africa*, Countries and Iſlands of *Africa*.

PLATE 27. *North America*, the *Britiſh* Plantations, *Spaniſh* Dominions, and *South America*.

PLATE 28. The Iſlands of *America*.

PLATE 29. The Superficial Content of the *Whole Globe* in Square Miles, 60 to a Degree; alſo the Seas, and unknown Parts, the Habitable Earth, the Four Quarters, &c.

PLATE 30. The Settlements and Factories belonging to the *Engliſh*, *Dutch*, *Portugueſe*, *French*, &c. in the *Eaſt-Indies*.

PLATE 31. The Settlements and Factories belonging to the *Engliſh*, *Dutch*, *French*, and *Portugueſe* on the Coaſt of *Africa*; and alſo the Ports of *Arabia* and *Perſia*.

PLATE 32. A Collection of all the Noted Sea-Ports in the World.

PLATE 33. The Ports of *France*, *Spain*, *Portugal*, *Italy*, and the *United Provinces*.

PLATE 34. Ports belonging to the *Turks* and *Moors*.

PLATE 35. Ports belonging to the *Emperor*, *Denmark*, *Sweden*, *Ruſſia*, and the *Hans Towns*.

BRITISH MUSEUM

Europe

British Dominions.

Counties Names	Sq.r Miles	Sum Tot:	Length	Breadth	Chief Town	dis: fr: London computed	Measurd Miles	Longitud	Latitude
England	49450	105,634	380	300	LONDON First Meridian				51. 32
Yorkshire	4684		114	80	York	150	192	1 W	54.
Devon	2385		69	66	Exeter	138	172.4	3, 42	50. 45
Lincoln	2162		67	43	Lincoln	103	128.4	27	53. 15
Northumberland	1702		66	45	*Newcastle	205	250	1, 28	54. 58
Kent	1550		56	30	Canterbury	43	56.2	1. E 8	51. 14
Essex	1540		57	40	Colchester	43	50	1	51. 56
Hampshire	1481		62	36	Winchester	54	67.3	1. W 15	51. 5
Lancashire	1429		68	40	Lancaster	187	232.7	2, 47	54. 1
Norfolk	1426		57	35	Norwich	90	108.7	1. E 20	52. 42
Sussex	1416		65	29	Chichester	52	63.2	W. 40	50. 49
Somerset	1335		57	41	Taunton	120	128	3, 11	51. 4
Cumberland	1292		64	40	Carlisle	235	301	2, 45	54. 50
Suffolk	1236		62	28	*Ipswich	55	68	1. E 12	52. 10
Cornwall	1192		85	46	Lanceston	172	208	4. W 40	50. 44
Shropshire	1106		40	33	Shrewsbury	124	157	2, 45	52. 47
Wiltshire	1088		47	37	Salisbury	70	83.6	1, 48	51. 4
Stafford	1006		47	32	Stafford	106	135	2, 7	52. 4
Gloucester	994		62	36	Glouceſter	81	102.4	2, 9	51. 55
Dorset	959		53	34	Dorchester	97	123	2, 37	50. 43
Cheshire	894		54	27	Chester	140	182.1	3	53. 11
Derby	845		51	28	Derby	98	122.4	1, 29	52. 38
Warwick	832		38	30	Warwick	67	84	1, 30	52. 19
Hereford	820		36	30	Hereford	100	130.6	2, 41	52. 6
Durham	758		39	35	Durham	193	236	1, 26	54. 48

London contains about 105,000 Houſes, 840,000 Souls, and of theſe, 210,000 fighting men. The Extent or Circumference of continued Buildings, (according to a Meaſurement in the Tour thrô England) *is 35 Miles, 2 Furlongs, and 39 Rods. The Ships belonging to this ſingle Port, are about 4000 Sail: which at a moderate Computation, amounts to 600,000 Tons. By this Account it is evident, that our renownd. Metropolis, is the greateſt, Richeſt, and moſt populous City that now is, and probably ever was in ye World, Notwithſtanding the Wonders that have been related, by Travellers, and Hiſtorians, of* Conſtantinople, Grand Cairo, Ispahan, Agra, Pekin, Nankin, &c. *or the Antient Cities of* Nineve, Babylon, & Rome. *For none of thoſe places had ever Shiping, or Trade Sufficient to Employ ſo many Hands; or were ever capable of furniſhing Proviſions, Firing, or other neceſſaries for their Support: Altho'* Paris *is Situated in a fertile, & plentiful Country, & has ye Advantage*

of


BRITISH
MUSEUM



British Domini

Counties Names	Area in Sq. Miles	Sum Tot	Length
Surry	735		34
Cambridge	708		40
Leicester	695		33
Nottingham	694		43
Northampton	683		51
Worcester	671		36
Oxford	663		42
Berks	654		39
Westmoreland	633		36
Hertford	560		34
Buckingham	548		44
Bedford	323		26
Huntington	306		26
Middlesex	298		21
Rutland	136	8307	15
Wales	7011		130
Carmarthan	869		40
Brecknock	770		35
Montgomery	695		35
Glamorgan	670		45
Cardigan	646		40
Merioneth	620		39
Pembroke	520		33
Denbigh	509		40
Carnarvan	459		47
Monmouth	422		31
Radnor	385		29
Anglesey	248		24
Flint	198	7011	23

of Several Navigable Rivers; yet that Metropolis is often
and the Number of its Inhabitants is less by one third than
half of the afore mentiond Number to Subsist in Madrid,
Conveniencies. Doubtless, Nineve, and Babylon were of g
and being always exposd to the Calamities of War had Cor
The Number of Inhabitants in Rome could not be known
ye Enrolld Citizens that were Scatterd throughout ye Empir
priviledge of a Roman Citizen altho he was born & Educated

ainions Continued

ot	Length	Breadth	Chief Town	dis. fr. London	Measurd Miles.	Longitud	Latitude
	34	21	Guilford	25	30	W 29	51.16
	40	25	Cambridge	44	52	E 11	52.13
	33	28	Leicester	78	98.6	1. W 7	52.37
	43	24	Nottingham	96	122.4	1. 8	52.59
	51	21	Northampton	54	66.7	51	52.13
	36	28	Worcester	85	112	2.10	52.14
	42	22	Oxford	47	55.6	1.10	51.46
	39	29	Reading	32	40.2	52	51.29
	36	34	Appleby	217	279	2.27	54.32
	34	26	Hertford	20	22	1	51.49
	44	21	Buckingham	44	60.4	W 54	52. 1
	26	18	Bedford	40	47.4	28	52. 7
	26	20	Huntington	48	57.4	6	52.19
	21	15	LONDON	First Meridian			51 32
7	15	10	Oakham	74	94	42	52.38
	130	96					
	40	27	Carmarthan	157	206	W 4.25	51.53
	35	34	Brecknock	123	161.1	3.21	52
	35	26	Montgomery	122	158.5	3.12	52.35
	45	21	Cardiff	126	163	3.17	51.31
	40	18	Cardigan	162	197	4.42	52. 9
	39	30	Harlech	160	193	4.12	52.54
	33	28	Pembroke	177	214	4.56	51.44
	40	22	Denbigh	160	209.2	3.32	53.11
	47	25	Carnarvan	186	251	4.30	53.10
	31	24	Monmouth	100	127	2.41	51.52
	29	18	Radnor	115	149	3.10	52.19
	24	18	Beaumaris	184	241.5	4.14	53.18
	23	9	Flint	150	201	3.13	53.13

is often distress'd by the Scarcity of Corn, Cattle, Firing &c
ird than at London. and it would be impossible for One
Madrid, or any other City that is destitute of all these -
were of great Extent; but they had large & Spacious Gardens,
had Corn Fields & Pasture grounds within their Walls.
known by their Lustrum, for that was only a review of all
y Empire So St Paul callid himself a Roman, and Claimd the
Educated at Tarsus in Cilicia, above 1100 Miles from Rome. This


BRITISH MUSEUM

British Domin

	Counties Names	Sq.r Miles	Sum Total	Lengt
	Scotland	27794		27
Galloway	Wigton	460		37
	Kircudbright	740	1200	43
Dumfrees	Nithsdale	360		37
	Anandale	260	620	23
Roxburg	Teviotdale, Selkirk	486		37
	Eusdale Lidesdale	292	778	26
Berwick	Mers, Lauderdale	338		30
	Tweedale	308		29
	Lothian	595		46
	Clydsdale	945		52
Air	Kyle & Carick	795		55
	Cunningham	229	1024	32
	Renfrew	230		30
Argyle	Argyle, Corval, Knapdale	848		47
	Lorn	384		33
	Mull I	420		26
	Ila I	210		21
	Arran I	198		25
	Jura I	160		25
	Bute I	27		12
	Cantire	245	2492	48
	Lenox	308		41
	Sterling & Clackmannan	289		23
	Fife & Kinross	420		36
	Angus	550	10097	34

This great Emporium likewise, had never its equal
present City of Amsterdam, & ye Ancient City of Tyre,
its numerous Shiping, & curious Arts, carry'd on fo
World, so Rich & powerfull were ye Citizens, that ye
& their Traffickers, ye Honourable of ye Earth.

...minions continued

Plate 3

...tal	Length	Breadth	Chief Towns	dis. from London	dis. from Edinburg	Long.	Lat.
	278	194	EDINGBURG	300		2.55	55,56
	37	26	Wigton	276	88	4,44	54,52
0	43	32	*Kircudbright	245	82	4,12	54,44
	37	20	*Dumfries	240	64	3,32	54,55
	23	19	*Annan	230	60	3, 4	54,55
	37	19	Jedburg	256	35	2,27	55,27
			Selkirk	263	30	2,42	55,29
	26	19	Hermitage	250	46	2,48	55,13
	30	16	Duns	286	23	2,17	55,45
			Lauder	270	21	2,41	55,41
	29	22	Peebles	277	23	3, 7	55,35
	46	16	EDINBURG	300		2,55	55,56
	52	26	*Glascow	304	39	4, 5	55,52
	55	36	*Air	285	62	4,39	55,29
4	32	10	*Irwin	295	61	4,41	55,38
	30	11	Renfrew	325	43	4,12	55,52
	47	41	Inverary	360	74	4,57	56,27
	33	25	Dunstafage	380	95	5,28	56,44
	26	25	Dovard	391	108	5,55	56,42
	21	14	Dunnigvag	356	112	6,14	55,53
	25	10	Brodich	326	75	5, 9	55,42
	25	8	Jura	370	107	6, 2	56,16
	12	4	Rothsay	330	66	5,55	55,54
2	48	8	*Campbel Town	331	97	5,45	55,35
	41	27	*Dunbarton	308	53	4,23	55,57
	23	18	Sterling	320	32	3,43	56, 9
			Clackmannan	317	28	3,35	56, 4
	36	15	Cowper	307	22	2,50	56,18
7	34	26	Forfar	326	42	2,42	56,37

...ts equal with respect to Commerce, & Navigation, but ye
... of Tyre, ye chief of ye Phœnicians; which last place by-
...ry'd on for some time ye Trade of all ye then known-
..., that ye Prophet† Isaiah stil'd their Merchants Princes.
...rth. †Ezekiel C XXVII. ‡Isaiah C XXIII. V. VIII.

I Mynde Sc


BRITISH MUSEUM

Scotland

	Counties Names	Sq. Miles	Sum Total	Length
Perth	Mentieth	450		48
	Perth, Stormount, Cars of Goury	176		19
	Strathern	352		42
	Athol, Brodalbain	1500	2478	76
	Mers	308		26
	Aberdeen	1170		73
	Bamf	560		50
	Murry & Nairn	825		57
Inverneſs	Inverneſs	1158		78
	Bardenoch	760		49
	Lochabar	1260		57
	Skye I	900	4078	73
	Roſs &, Cromartie	2775		80
	Sutherland, Strathnavern	2310		88
	Caithneſs	690		41
Orkney I	Pomona or Mainland	324		33
	The other Iſles	276	600	
Shetland	Mainland	550		65
	The other Iſles	150	700	
	Lewis	880		65
	N Vist	88		13
	S Vist	135		27
	The other Iſles	100		

Scotland *exclusive of ỹ Islands, is leſs than* Ireland, 3981 *of ỹ* Kingdom, *they are placed with ỹ Counties to whi method obſerv'd in other Countries. The Number of ỹ people of* Ireland *are* 1,000,000.

nd continued

otal	Length	Breadth	Chief Cities	dis from London	dis from Edinburg	Long.	Lat.
						W	
	48	16	Dumblain	320	33	3.39	56.12
			Perth	328	28	3.15	56.23
	19	14	Dunkel	340	40	3.22	56.36
	42	20	Drummond	338	38	3.42	56.22
78	75	23	Blair	358	58	2.42	56.37
	26	17	Dunnoter Castle	347	67	2. 4	56.55
	73	28	*Aberdeen	349	78	1.58	57. 6
	50	18	Bamf	389	107	2. 8	57.39
			Elgin	390	104	2.52	57.43
	57	26	Nairn	393	102	3.30	57.41
	78	20	Inverness	404	104	4.	57.36
	49	22	Ruthvan	380	80	3.49	57.13
	57	51	Innerlochy	390	97	5. 9	56.59
8	73	32					
			Tain	422	122	3.44	57.57
	80	78	*Cromartie	395	113	3.42	57.47
			Dornock	428	128	3.44	58. 2
	88	42	Tung	487	187	4.24	59
	41	26	*Wick	445	167	2.44	58.45
	33		*Kirkwall	510	228	3.15	54.42
0							
	65	21	*Lerwick	560	344	45	61.18
0							
	65	22	*Stornvay	510	240	8 2	58.55
	13	10					
	27	8		480	210	8.22	57.47
				460	190	8.17	57.12

nd, 3981 Miles; but as they make so considerable a part
to which they belong; which is contrary to ye general
mber of Souls in Scotland are computed to be 1,500,000 And

I. Mynde Sc.


BRITISH
MUSEUM

IRELAND		
Munster	[illegible]	
Ulster	[illegible]	
Leinster	[illegible]	
Connaught	[illegible]	[illegible]
Man	[illegible]	
Wight	[illegible]	
Guernsey	[illegible]	
Jersey	[illegible]	
Thurney	[illegible]	
Jack	[illegible]	
Minnow	[illegible]	[illegible]

British Domi

		Sq.r Miles	Sum Tot.	Length
	IRELAND	27457		275
The Island of Minorca was taken by Genrl Stanhope 1708 and confirmd to G. Britain by the Peace of Utrecht in 1713.	Munster	8065		135
	Ulster	7200		120
	Leinster	6120		125
	Connaught	6072	27457	105
	Man I.	160		28
	Wight I.	150		23
	Guernsey I.	50		12
	Jersey I.	43		12
	Alderney I.	7		5
	Sark I.	3½		3½
	Minorca I.	520	933½	41

Sr. William Petty in King Charles the 2
England, to be upwards of Seven Millions, t
vast concourse of Strangers that Settle he
-ably conclude that the Number at this time
Gent. also supposes the Quantity of Shipp
Tons. But according to the best Information
this Kingdom, my computation will amount
all Vessels belonging to the British Dominio
is still more Surprizing, if we consider its c
Reign of Queen Elizabeth; for in the Year 158
-rity, of all the Ships, Barges, Boats, Number
in every Maritime County of England, and
Fishermen, & Watermen, amounted to 14295, t
and of these, but 217 were above 80 Tons, n
The Royal Navy at the time of the Spanish
War, the Admiral whereof carryed but 32 G
time is so strong, & in such Order, that it is vastly

*Earl of Lincoln Lord High Admiral of England

...minions continued

	Length	Breath	Chief Cities	Dist. from London		Long.	Lat.
	275	159	*DUBLIN	258	ft. Dublin	6.27	53.18
	135	96	*Limerick	320	95	8.W.37	52.34
	120	96	*Londonderry	335	108	7.37	54.55
	125	73	*Dublin	258		6.27	53.18
	105	93	*Gallway	360	103	9.10	53.12
					Miles fro London		
	28	9	*Castle Town	221		4.37	53.56
	23	12	Newport	72		1.27	50.44
	12	9	*St. Peters	140	145	2.44	49.37
	12	6	*St. Hillary	150	152	2.12	49.15
	5	2	*	148	128	2.17	49.50
	3½	2	*	90	141	2.28	49.33
	41	20	*Citadella	700	710	3.W.30	39.50

... the 2d time, computed the Number of Souls in ...llions, but by the Union with Scotland, & the ...ettle here dayly from all Nations, one may reason ...s time is increas'd to Eight Millions. The same ...f Shipping belonging to Great Britain to be 500,000 ...rmation I could get in the principal Sea Ports of ...nount to above a Million of Tons, exclusive of ...omitions in America. This prodigious encrease ...er its condition in the glorious, and flouriſhing ...ear 1582, an exact account was taken by Autho... ...umber of Mariners, Fiſhermen, and Watermen, ...nd, and it appear'd that the Number of Mariners ...1,295; the Number of Ships, Boats, &c. to 1232, ...Tons, whereof 85 belong'd to the Port of London. ...Spaniſh Invasion, consisted only of 28 Ships of ...t 32 Guns: Whereas the Navy Royal at this ...s vastly Superiour to any other Maritime power in Europe.



BRITISH MUSEUM

| | | |

The Seventeen

		Sq. Miles	Sum Total	Length	
Netherlands		12968		185	
Papists	Brabant	3266		98	
	Flanders	2943		86	
	Hainault	1440		57	
	Artois	990		63	
	Namur	425		33	
	Luxemburg	2700		74	
	Limburg	612		38	
	Antwerp	10		6	
	Mechlin	30		9	
	Guelders	400		36	
	Cambresis	150	12968	24	
United Prov.		7546	9540	182	
Protestants	Overisel	1900		66	
	Holland	1800		84	
	Gelderland	986		50	
	Friesland	810		44	
	Zutphen	644		37	
	Groningen	540		45	
	Utrecht	450		41	
	Zealand	303		29	
	Texel & other Isles	113	7546		
	Brabant p	1374		66	
	Limburg p	300		28	
	Flanders p	280		42	
	Gelder p	40	1994	9	

Monsr. de Wit about 60 Years ago, computed the People of Holl
encreas'd to 3,000,000; but as some that are well skill'd in computat
have therefore taken the Medium of 2 Mill. & the probably is nea
6, 86, to 1 That is Holland is, near 7 times more populous than E
each Country. NB Holland is reckond to have as many
ted, then the People of the 7 provinces, are to the People of

...en Provinces.

Length	Breadth		dis from London	dis fro Brussels	Long.	Lat.
185	160	BRUSSELS			4.16	50.54
98	66	BRUSSELS	160		4.16	50.54
86	58	Ghent	130	27	3.39	51. 7
57	50	Mons	156	23	3.54	50.33
63	32	Arras	122	67	2.48	50.20
33	31	Namur	182	32	4.51	50.32
74	65	Luxemburg	240	98	6. 2	49.43
38	28	Limburg	210	69	6.	50.35
6	2	*Antwerp	156	23	4.16	51.17
9	4	Mechlin	162	12	4.22	51. 4
36	23	Guelder	220	84	6. 9	51.37
24	18	Cambray	140	54	3.12	50.16
182	110	AMSTERDAM	180	dis fro Amster	4.40	52 29
66	50	Deventer	220	50	6. 5	52.24
84	52	*AMSTERDAM	180		4.40	52.29
50	40	Nemmegen	206	52	5.46	51.57
44	34	Leuwarden	224	65	5.45	53.23
37	33	Zutphen	215	52	6. 6	52.17
45	37	Groningen	250	84	6.35	53.23
41	22	Utrecht	180	21	5.	52.12
29	24	*Middlelburg	130	70	3.29	51.37
					4.31	53. 8
66	34	Bosleduc	186	50	5.15	51.45
28	23	Maestricht	207	100	5.38	50.54
42	13	Hulst	137	76	3.52	51.20
9	6	Venlo	210	85	6. 5	51.29

...le of Holland at 2,500,000, & Mr. Burrish supposes they are now ... computation, have not allow'd them to exceed ⅔ of that Numb.r I ...bly is nearest the truth) which in proportion to England is as ...ous of England, in proportion to Quantity of Land in ... as many Souls as of other 6 Provinces. If that be gran... People of England, as 3. 4. to 1.

I. Mynde Sc.

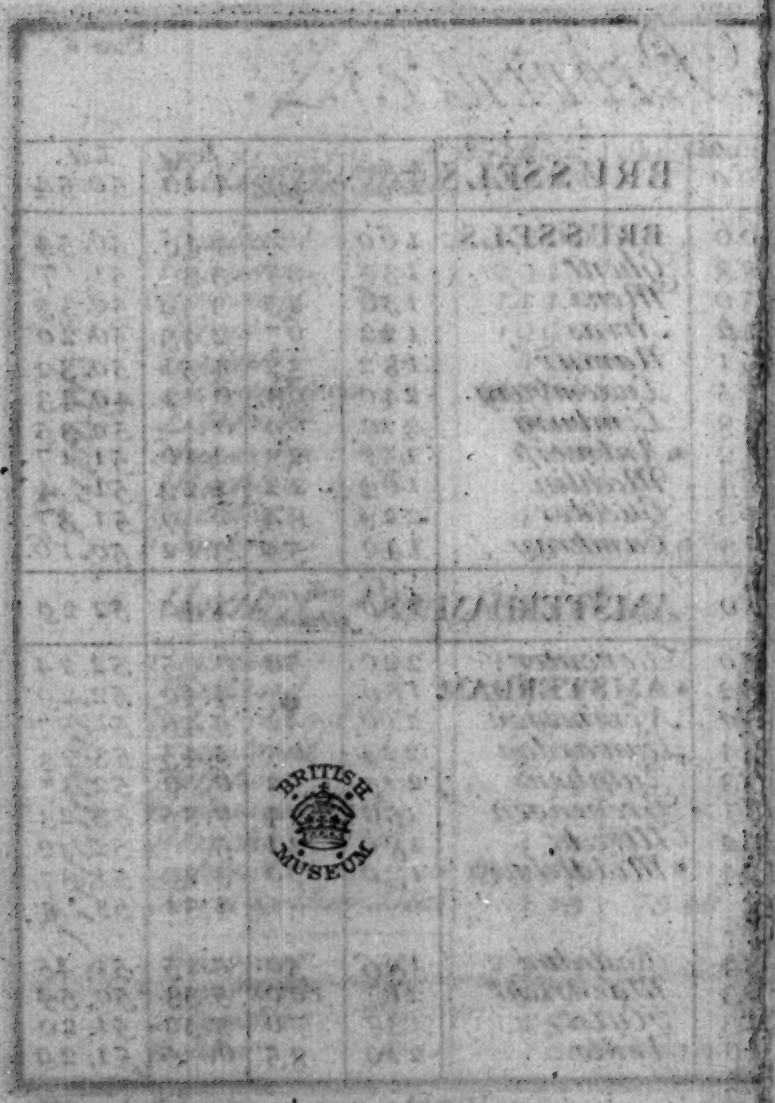
BRITISH
MUSEUM

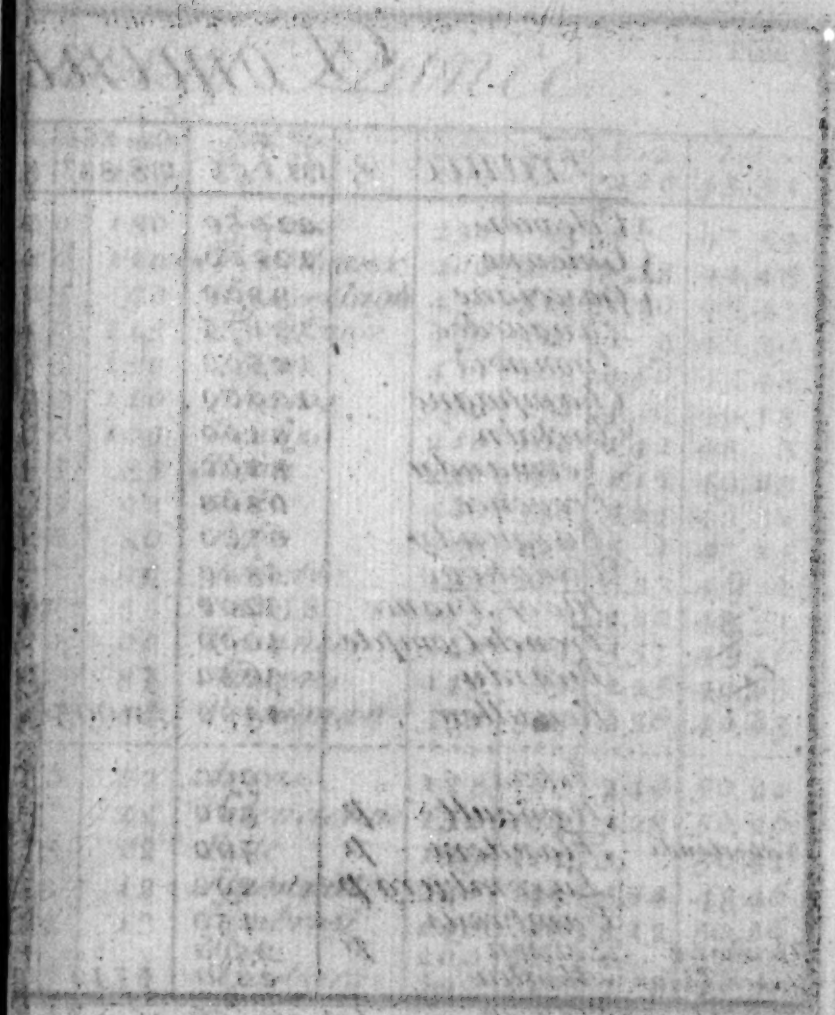

Dominio

	France	Sq.r Miles. 131,095	Sum Total 138,837	Langt 550
Papists	Orleanois	22950		23
	Guienne	12800		21
	Gascoigne	8800		12
	Languedoc	13175		20
	Lyonnois	12500		17
	Champagne	10000		14
	Bretain	9100		17
	Normandy	8200		15
	Provence	6800		9
	Burgundy	6700		15
	Dauphine	5820		10
	Isle of France	5200		10
	French Compte	4000		10
	Picardy	3650		12
	Rousillon	1400	131095	5
Netherlands	Artois	990		6
	Hainault p	800		5
	Flanders p	760		5
	Luxemburg p	292		4
	Cambresis	150		2
Germany	Lorain p	2500		
Upper Rhine	Alsatia	2250	7742	9

When Henry y.e 6.th came to y.e Crown of England, y.e Eng. we
France, & Guienne, w.th great part of Poictou & other Provin.
taining 52650 Square miles. Charles y.e F. King was p
dock, Dauphine, & y.e Lyonois; in all 50445 Sq.r Miles Br
& Provence was possess'd by y.e K. of Sicily. France at p
Bps. 556 Abbys of Nuns, 1356 Abbys of Monks, 700 Conven
Parishes, & 14077 Convents of all Orders. The N.o of Males 1
sorts Am.t to 400,000 w.ch at y.e Expence of 20 pence a Day per
pounds Sterling. The proportion of y.e People of France, t

...oms of France

Plate 7

...tal	Length	Breadth	Chief Towns	Dist from London	dist fro: Paris	Long.	Lat.
37	550	488	PARIS	203		2,20	48 51
	230	180	Orleans	230	58	2 E	47, 54
	216	120	*Bourdeaux	400	266	W 38	44.48
	125	90	Aux or Augh	470	315	E 20	43,43
	200	115	Thoulouse	466	310	1 9	43,39
	175	130	Lyon	411	208	4.50	45.48
	140	110	Rheims	190	74	4, 6	49.18
	170	105	Rennes	210	160	1,42 W	48, 3
	155	85	*Roan	130	60	1,12 E	49,28
	95	92	Aix	540	340	5,24	43,32
	150	86	Dijon	300	143	5, 4	47,15
	107	90	Grenoble	448	245	5,33	45,12
	100	85	PARIS	203		2,20	48,51
	100	60	Besançon	340	170	5,57	47,16
	120	87	Amiens	140	65	2,25	49,55
95	50	44	Perpignan	533	388	2,36	42,48
	63	32	Arras	128	90	2,40	50,20
	57	22	Valencienne	152	104	3.28	50,26
	58	22	Lisle	129	111	3.	50,41
	48	13	Thionville	240	144	5,54	48,46
	24	13	Cambray	140	90	3,12	50,16
			Metz	269	160	6.	49,16
2	95	30	Strasburg	340	210	7 38	48,35

...y Eng: were Posses'd of Normandy, Picardy, Campagne, y Isles of ...r Provin: in y Orleanois, also Paris y Metropolis of y Kingdom, con... ...ng was posses'd of y remaining part of y Orleanois, all Langue... ...Miles, Bretagne & Burgundy were governed by their own Dukes ...ance at present contains about 13 Millions of Souls 18 A. Bps, 109 ...00 Convents of Cordeliers, 12400 Priories, 15200 Chappels, 36440 ...f Males 22,600, Nuns, 82000, Some have made y Religious of all ...Day per Head, y Annual Charge will be twelve Millions 166666 2/3 ...f France, to y People of England, is as 1 to 1,727 ie, near 1/2 to 1 in France

I. Mynde Sc.

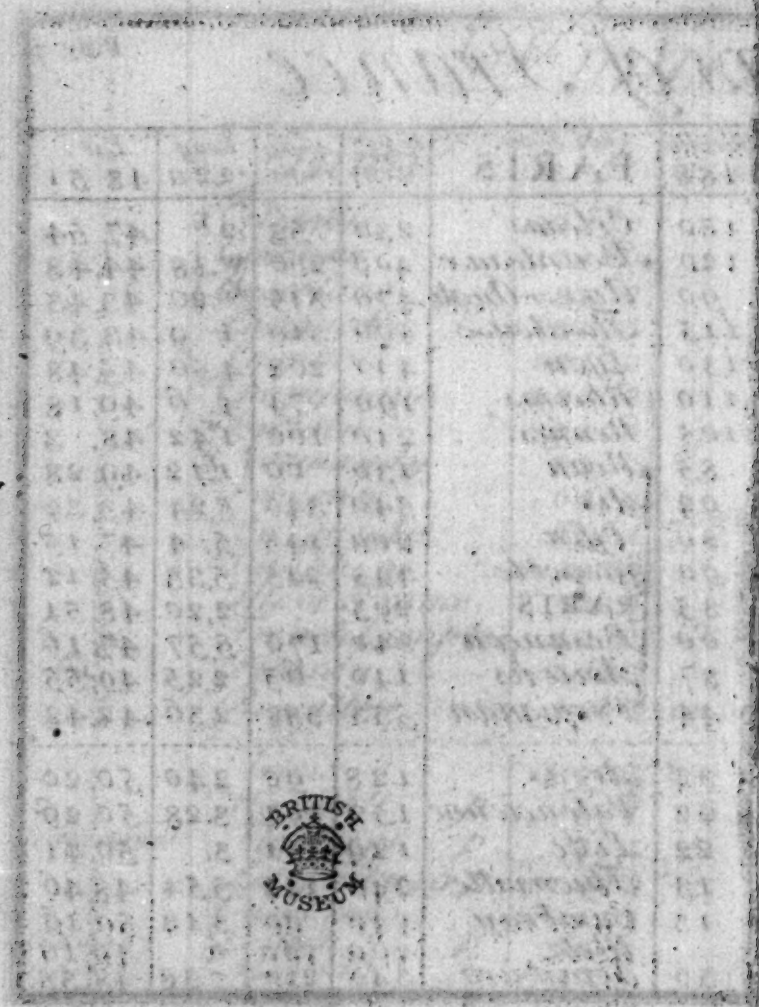
BRITISH
MUSEUM



Domin

		Sq. Miles	Sum Total	Length
	Spain	148,218	150,243	61
Papists	Castile New	27840		220
	Andalusia	16500		273
	Castile Old	14400		193
	Arragon	13818		190
	Extremadura	12600		180
	Gallicia	12000		165
	Leon	11200		167
	Catalonia	9000		172
	Granada	8100		200
	Valencia	6800		180
	Biscay & Ipuscoa	4760		140
	Asturia	4600		124
	Murcia	3600		87
	Navarr	3000	148,218	92
	Majorca I	1400		58
	Yvica I	625	2025	37
To G.t Britain	Minorca I	520		41

Dominions of Po

	Portugal	27851		324
Papists	Estremadura	6700		147
	Alentejo	6645		110
	Beira	5940		117
	Tralos Montes	3850		113
	Entre Minho Douro	2964		88
	Algarve	1752	27,851	86

Spain *is above 3 times as large as* England *little more than five Millions of People,* *is as, 1 to 4,76 Viz.t* England *is near five tim* Portugal *is generally thought to be no better p* *tains in proportion to the Extent ab.t 958,812*

...inions of Spain

...al	Length	Breadth		dis fro. London	dis. fro. Madrid	Long W	Lat
3	610	470	MADRID				
	220	180	MADRID	690		4.14	40.25
	273	135	Seville	890	205	6.	37.20
	193	140	Burgos	580	115	4. 8	42.21
	190	105	Saragosa	590	96	1. 7	41.36
	180	123	Badajos	840	180	7.25	38.43
	165	120	Compostella	635	276	9.11	43. 1
	167	96	Leon	600	163	6. 8	42.44
	172	110	*Barcelona	622	290	2.E 1	41.25
	200	45	Granada	850	180	3.W 43	37.21
	180	75	Valencia	712	180	30	39.28
	140	55	*Bilboa	495	184	3. 9	43.20
	124	55	Oviedo	562	208	6.34	43.24
	87	65	Murcia	810	165	1. 7	38. 7
8	92	45	Pampelona	525	195	1.38	42.58
	58	40	*Majorca	730	315	2.E 22	39.33
5	37	25	*Yvica	760	265	59	38.50
	41	20	*Citadella	700	360	3.30	39.59

...f Portugal

	324	133	*LISBON	850	dis from Lisbon	9.W 42	38 50
	147	133	*LISBON	850	865	9.42	38.50
	110	92	Evora	860	66	8.23	38.32
	117	108	Coimbra	775	97	8.57	40.16
	113	77	Miranda	657	217	6.40	41.33
	88	60	Braga	690	175	8.48	41.38
1	86	28	*Tavira	920	120	8.32	37. 4

England, & yet by their own Computation Contains but
People, Suppose 5,100,000 the proportion then to England,
five times as populous as Spain.
better peopled than Spain, upon that Supposition, it con-
958,312 Souls.

I. Mynde Sc.

BRITISH MUSEUM

Italy

	Italy	Sq. Miles 75.576	Sum Total	Le… 6…
To the King of Sardinia	Piedmont	6619		14…
	Savoy	3572		8…
	Montferat	446		4…
	Allessandrine	204		2…
	Oneglia	132		2…
	Sardinia I	6600	17.573	13…
To the Emperor	Naples	22000		27…
	Milan	5431		15…
	Mantua	700		4…
	Mirandola	120		1…
	Sicily I	9400	37,651	18…
In France	Popes Dominions	14348		23…
	Venaiscin	520	14,868	3…
	Tuscany	6640		11…
	Massa	82		1…
	Parma	1225		4…
	Modena	1560		6…
	Piombino	100		2…
	Monaco	24		1…
	Lucca	286		2…
	St. Marino	8		
To Genoa	Genoa	2400		16…
	Corsica I	2520	4920	9…
Venetian Dominions	Venice	8434		17…
	Istria p	1245		6…
	Dalmatia p	1400		13…
	Isles of Dalmatia	1364		
Islands	Cephalonia	428		4…
	Corfu ot. Corcyra	194		3…
	Zant ot. Zacynthus	120		2…
	St. Maura	56		1…
	Little Cephalonia	14	13,255	
	Ithaca otm			

Ithaca (celebrated by the Poets, for having been Antiently th…
part so big as the Isle of Wight, which with Cephalenia, & Zacynthi…

The Mantuan Montferat Alessandrine & Sicily with the Title of Kin…
But in 1718 the Spaniards oblig'd ye Savoyards to quit that Island…
with ye Assistance of the British Fleet, The I. of Sardinia was given to ye…

...hy. Papists.

Total	Length 690	Breadth 345	Rome	dis. fr. London	dis. fr. Rome	Long. 13 E	Lat. 41. 52.
	140	98	Turin	507	294	7. 28	44. 52
	87	60	Chambery	426	81	5. 55	45. 40
	40	22	Casal	525	42	8. 26	44. 56
	27	20	Alexandria	540	60	8. 55	44. 51
	24	7	*Oneglia	570	67	8. 24	43. 58
373	135	57	*Cagliari	830	366	9. 17	39. 3
	275	200	*Naples	860	102	15.	41. 5
	155	70	Milan	520	240	9. 35	45. 20
	47	27	Mantua	580	212	11. 10	45. 10
	19	10	Mirandola	620	192	11. 29	44. 53
631	180	92	*Palermo	980	214	12. 51	38. 17
	235	143	ROME	780		13.	41. 52
168	37	21	Avignon	505	375	4. 50	43. 53
	115	94	Florence	770	115	12. 10	43. 42
	16	11	Massa	665	154	10. 30	43. 55
	48	37	Parma	580	194	10. 56	44. 44
	65	39	Modena	615	177	11. 27	44. 35
	22	18	Piombino	690	90	11. 35	42. 59
	12	4	*Monaco	570	275	7. 19	43. 45
	28	15	Lucca	640	130	11. 21	43. 45
			S.t Marino	670	129	13. 29	44. 2
	160	25	*Genoa	568	213	9. 40	44. 28
20	90	38	*Bastia	662	120	9. 49	42. 25
	176	95	*Venice	620	225	12. 50	45. 40
	62	32	Capo d'Istria	670	62	14. 19	45. 50
	135	20	*Zara	800	190	16. 50	44. 11
	40	18	*Cephalonia	1180	567	21. 2	38. 24
	31	10	*Corfu	1100	487	20. 35	39. 45
	23	12	*Zant	1220	600	21. 18	37. 53
	12	7	*S.t Maura	1130	541	21. 10	38. 55
55	7	3		1185	552	21. 10	38. 36

...ntiently the Seat & Kingdom of the Great Ulysses) is not One Tenth
...& Zacynthus, made his whole Dominions 2 Miles larger than Hartfordshire
...Title of King, were given to the D. of Savoy by y Treaties of Utrecht & Baden,
...hat Island, and the same year the Imperialists did the like by y Spaniards
...given to y D. of Savoy in lieu thereof & y title of K. transferd from Sicily to Sardinia


BRITISH MUSEUM

Switzer

	Switzerland	12.884		20
4 Pro: Cantons	Berne	2346		11
	Zurich	728		3
	Schafhause	140		2
	Basil	240	3454	2
7 Pa: Cantons	Lucern	460		3
	Undernwald	270		2
	Uri	612		4
	Suisse	250		2
	Friburg	370		2
	Zug	112		1
	Solothurn	253	2327	3
Pro: & Pa:	Ayenzel	270		2
	Glaris	257	527	2
The Subjects of the Switzers Pro: and Pa:	Baden, Bremgarten, Mellingen	216		2
	Rhintal	40		2
	Turgow	119		1
	Lugano, Lucarno, Mendris, Magia	850	1225	5
Allies of the Switzers.	pro Tockenburg	168		2
	pa Basle	270		3
	pa Abbot S.t Gall	144		2
	pa Valais	1287		8
	pro Geneva	60		1
	pro Neuschattel to Prus.	320	2249	3
	pro Grisons 3 Leag.	2270		6
Subject of the Grisons	pa Valteline	360		2
	pro Chiavanna	200		2
	pro Bormio	272	3102	2

The Canton of **Berne** is larger than the Seven Pop. Ca
is so populous, that they can bring 50,000 into the fiel
and are esteem'd the best Soldiers. The other Cantons, w

itzerland

	200	130	Basil	375	dis: fr: Basil.	E 7. 28	47. 40
	111	87	Berne	382	39	7. 17	47. 3
	34	33	Zurich	415	45	8. 27	47. 20
	23	9	Schafhause	405	47	8. 33	47. 42
54	21	18	BASIL	375		7. 28	47. 40
	33	35	Lucern	422	48	8. 10	47.
	23	16	Stantz	430	56	8. 19	46. 54
	48	21	Altorf	442	67	8. 34	46. 50
	27	13	Suisse	430	62	8. 33	46. 57
	24	21	Friburg	392	50	6. 53	46. 55
	18	10	Zug	426	50	8. 25	47. 7
27	31	24	Solothurn	380	23	7. 18	47. 18
	23	21	Apenzel	455	85	9. 27	47. 15
27	24	18	Glaris	439	78	9. 5	46. 58
			Baden	392	33	8. 12	47. 25
	26	12	Bremgarten	400	38	8. 15	47. 18
			Mellingen	407	33	8. 8	47. 23
	20	5	Rheineck	450	91	9. 40	47. 25
	18	11	Frowanfield	419	60	8. 54	47. 34
			Lugano	485	125	9. 3	45. 53
	52	30	Lucarno	480	119	8. 47	45. 54
25			Mendris	514	138	9. 13	45. 41
			Magia	486	112	8. 42	45. 59
	27	8	Liechtensteg	442	72	9. 8	47. 16
	30	16	Delsperg	370	17	7. 11	47. 27
	20	10	St. Gall	448	78	9. 18	47. 24
	80	30	Sion	435	83	7. 14	46. 16
	13	11	Geneva	390	100	5. 53	46. 21
49	32	20	Neufchattel	377	45	6. 43	47. 6
	68	62	Coire	445	98	9. 28	46. 45
	27	19	Sondrio	495	132	9. 48	46. 9
	20	16	Chiavanna	490	121	9. 28	46. 11
2	22	18	Bormio	505	140	10. 17	46. 20
						J. Cole Sculp.	Hatton Garden

Pop. Cantons, & able to raise 100,000 Men. Cant: of Zurich
the field in a few Days. The 7 Pop: Cantons above 80,000.
ntons, with the rest of the Helvetick Body in Proportion.

BRITISH MUSEUM

The Emperors

		Sq. Miles	Sum Totz	Length
	Germany	181,631	178,197	600
Rep. Circle of Austria	Bohemia	12060		162
	Silesia	10250		196
	Austria	7160		156
	Moravia	5424		120
	Stiria	5000		132
	Carniola	4576		102
	Carinthia	3000		115
	Tirol	3900		132
	Trent	2100		72
	Brixen	1300	54770	62
Rep. Circle of Swabia	Burgow	650		46
	Forest Towns	480		37
	Brisgow	380		43
	Hohenburg	379		37
	Nellenburg	230		25
	Constance	60	2179	15
	Total in Germany		56,949	
most Pro.	Hungary	36.060		270
	Transilvania	14.400		184
	Sclavonia & Ratzia	10.000		240
Rap. & Gr.	Croatia p	1925		75
	Morlachia	2850		150
	Servia p.	3640		150
Greeks	Walachia p	2800		103
	Temeswar	3850	75525	94

Retaken from the Turks by the Impera
the greatest part of Hungary, and Sclav
part of Servia, Walachia, & Co. of Temesv

The House of Austria claims a Righ
of Croatia: but the People are wild, fierce
and but little or no regard to the Officers
But as they are a good Barrier against t
Sea, they are Indulg'd in their Liberty.

	Length	Breadth	Chief City	dis. from London	dis. from Vienna	Long.	Lat.
	600	526	Vienna	650		16 20	48 24
	162	142	Prague	545	128	14.10	50.
	196	92	Breslaw	633	158	16.53	51. 7
	156	68	VIENNA	650		16.20	48.24
	120	88	Olmutz	642	75	16.45	49.37
	132	86	Gratz	664	63	15.51	47.24
	102	60	Laubach	650	140	14.44	46.31
	115	44	Clagenfurt	615	120	14. 4	47. 4
	132	60	Inspruck	520	210	11.23	47. 5
	72	44	Trent	553	253	11. 3	46. 4
	62	37	Brixen	540	210	11.45	46.46
	46	34	Burgow	440	240	10.20	48.27
	37	25	Rhinefield	380	347	7.38	47.38
	43	20	Brisac Old	360	345	7.32	48. 5
	37	27	Hohenburg	395	305	8.44	48. 3
	25	12	Nellenburg	409	295	9. 3	47.55
	15	18	Constance	420	296	9. 8	47.38
	270	205	Buda	780	124	19.13	47.43
	184	120	Hermanstat	975	325	23.55	46.35
	240	70	Posega	820	194	18.41	45.32
	75	44	Carolstat	712	136	16. 2	46. 5
	150	30	Zeng	735	169	16. 1	45.30
	150	38	Belgrade	935	290	21.27	45.
	103	55	Pest				
	94	67	Temeswar	931	278	22. 5	45.53

Imperialists since the Siege of Vienna in 1683;
Sclavonia All Transilvania: & in 1716. and 1717.
Temeswar. containing in all abt. 62150 Square Miles.

a Right to Morlachia, being a District
ild, fierce, and ungovernable; they pay no Taxes,
Officers that the Emperor sends among them;
gainst the Turks on that side of the Adriatick
Liberty.


BRITISH
MUSEUM



Austrian Dom

	Countries Names	Sq.r Miles	Sum Tot.s	Length
Papists	Netherlands			
	Brabant p.	1892		63
	Flanders p.	1905		67
	Luxemburg p.	2408		74
	Hanault p.	640		40
	Namur	425		33
	Limburg p.	312		25
	Mechlin	30		9
	Antwerp	10	7622	6
	Italy			
	Naples	22000		275
	Milan	5431		155
	Mantua	700		47
	Mirandola	120		19
	Istria p.	450		40
	Sicily	9400	38101	180
Pap.	Electorates of Mentz Co			
Lower Rhine	MENTZ	445		52
Franconia	Lopr and Aschaffenburg	960		58
Lower Rhine	Reineck	105		18
Thuringia in	Erfurt	156		22
Upper Saxony	Eisfield	378	2044	28
Lower Rhine	COLOGN	520		68
	Westphalia	1444		54
Westphalia	Recklinghusen	192		20
	Munster	3600		108
	Paderborn	800		47
Low. Saxony	Hildersheim	1302	7858	62
	Treves	1765		86

To prevent any mistake about the 8th Column
that the distances of all Places are measur'd from t
of all the Cities in the Netherlands & Italy, when p
Vienna; but when plac'd with the Provinces in the
and Rome, which will be evidently seen in their
from Vienna but the distances of all the Cities s
The same method is observ'd in Cologn, tho'
Elect.r of Cologn was chosen Bp.

Dominions continued

tz	Length	Breadth	Chief City	dis from London	dis from Vienna	Long. E	Lat.
	63	46	Bruſsels	160	510	4.13	50.54
	67	52	Ghent	130	516	3.37	51. 7
	74	55	Luxemburg	240	427	6. 2	49.43
	40	24	Mons	156	497	3.52	50.43
	33	31	Namur	182	468	4.51	50.30
	25	20	Limburg	210	432	6.	50.35
	9	4	Mechlin	160	487	4.22	51. 4
	6	2	Antwerp	156	495	4.16	51.17
	275	200	* Naples	860	452	15.	41. 5
	155	70	Milan	520	330	9.35	45.20
	47	27	Mantua	580	280	11.10	45.10
	19	10	Mirandola	600	284	11.29	44.53
	40	36	* S.t Viet or Fieume	620	172	15. 6	45.45
	180	92	* Palermo	1980	650	12.51	38.17
tz	Cologn & Trier			dis from London	dis from Mentz	Long.	Lat.
	52	17	MENTZ	306	347	7.52	50. 3
	58	46	Lohr	364	63	9.31	50. 7
			Aſchaffenburg	343	39	8.53	50. 5
	18	9	Reineck	370	72	9.41	50.15
	22	15	Erfurt	426	138	11. 9	51.
4	28	23	Eiffield	380	114	10.	51.23
	68	18	COLOGN ✲	250	408	6.39	50.55
	54	48	BONN	257	11	6.44	50.45
	20	13	Arenſburg	283	47	7.39	51.24
	108	68	Recklinghuſen	253	29	6.45	51.33
	47	26	Munſter	270	68	7.15	52.
2	62	46	Paderborn	320	84	8.28	51.45
			Hildersheim	372	148	9.57	52.15
	86	50	Treves	280	408	6.17	49.54

Column, it may be neceſsary once more to take notice,
d from the chief City to which they belong; So ye distances
, when placd with the Auſtrian Territories, are given from
es in the Netherlands & Italy, are measurd from Bruſsels,
in their proper Places. Likewise Mentz is measurd
Cities subject to that Elector, are given from Mentz.
logn, tho' tis an Imperial City, & Bonn ye seat of ye Elector.
en Bp: of Oſnaburg Oct 24.th 1728.


BRITISH MUSEUM



Protestants **The King of Pru**

	Countries Names	Sq. Miles.	Sum Total	Length
Poland	Prussia	9950		160
	Brandenburg	10910		215
Upper Saxony	Pomerania	4820		150
	Swedish Pomera	2991		90
Lower Saxony	Magdeburg	1535		63
	Halberstat	450		42
Silesia	Crossen	550		33
	Minden	595		42
	Ravensburg	525		38
Westphalia	Lingen	120		15
	Cleves	630		43
	Meurs	35		10
	Mark	980		52
Netherlands	Gelder	360		34
Switzerland	Neufchatel	320	34771	32
Protestants	**The Electorate**			
Upper Saxony	Saxony	1600		58
	Misnia	2177		90
	Lusatia	3744		90
	Voitland	696		36
	Mersburg	336	8553	30
Papists	**The Electorate &**			
Upper and Lower Rhine	Palatinate	2618		110
	Juliers	1300		71
Westphalia	Berge	720		55
Bavaria	Newburg	450	5088	35

The Number of People in all the King of P
following Account, publish'd for the Year 1720,
60,923: the Latter being Multiply'd by 32, the
1,949,536 which being divided by 4, shews the
or the Marriages Multiply'd by 104 (according to M
1,938,248. These methods would be more exact if

Prussia's Dominions

Plate 13

tal	Length	Breadth	Chief Cities	Dist. from London	Dist. from Berlin	Long.	Lat.
	160	112	*Honingsburg	750	283	39.59	54.46
	215	110	BERLIN	510		13.51	52.38
	150	63	Camin	560	96	15. 3	53.56
	90	48	*Stetin	560	67	14.48	53.28
	63	50	Magdeburg	447	70	12.	52. 7
	42	17	Halberstat	420	105	11. 9	51.54
	33	28	Crossen	570	63	15.28	52. 4
	42	26	Minden	325	190	8.37	52.24
	38	34	Ravensburg	308	215	8.	52. 8
	15	11	Lingen	272	252	6.55	52.43
	43	21	Cleves	210	302	5.43	51.48
	10	6	Meurs	230	293	6. 7	51.23
	52	43	Ham	270	250	7.15	51.37
	34	23	Gelders	228	302	5.42	51.34
71	32	20	Neufchatel	366	424	6.40	47. 7

torate of Saxony

	58	42	Wittenburg	494	49	13.10	51.48
	90	75	DRESDEN	510	190	13.40	51. 2
	90	62	Gorlitz	550	52	15. 8	51.10
	36	29	Plawen	460	62	12.10	50.38
3	30	21	Mersburg	432	58	12.9	51.24

& Palatinate of the Rhine

	110	63	HEIDELBURG	350	212	8.38	49.22
	71	30	Juliers	230	135	6. 5	50.55
	55	22	Dusseldorp	240	143	6.18	51.13
8	35	18	Newburg	495	110	11.11	48.46

g of Prussia's Dominions, may be known by the
ar 1720, Viz.t Marriages 18,124 Births 78,124; Burials
32, the N.o of Souls upon that Calculation, are
ws the Number of Fighting men, to be 487,384:
ing to M.r Kings Calculation) the product is
exact, if a medium of 7 Years could be obtain'd.

FR
MVSEVM
BRITANNICVM



Electorate of P

		Countries Names	Sq.r Miles	Sum. Tot.	Length
Protestants	Low: Sax:	Lunenburg, Hannover, Zell &c.	8024		150
		Lavenburg	450		34
	Westp:	Hoye	624		36
	Low: Sax:	Diepholt	220		28
		Bremen	2040		67
		Ferden or Verden	693	12,051	42
		Electorate of Bavar			
Pa		Bavaria	8500		176
		Other Sovereign Princes of the Empire.			
pa		Aichstat	513		58
pa		Bamberg	1700		75
pa		Wurtzburg	1645		75
pro	†	Anspach	1000		55
pro		Cullembach, Barieth	1088		73
pro		Erpach	230		23
pro		Wertheim	280		25
pa		Teutonick Order	56		11
pro & pa		Castel	120		22
pro & pa		Schartzenburg	96		16
pro	to Saxgotha	Kennenburg, Coburg	320, 406		42, 43
pro & pa		Holach	220		26
pro pa		Levenstein	72		12
pro & pa		Limpburg	120		16
pro		Nuremburg	640		48

Bremen and Ferden were Sub: to the Cr: of Sw
made over by them in 1715 to G. I. 1st K. of Gr: Britain
by Treaty with Sweden in 1720 † Anspach. Th
who with Cullembach. and Barieth, an

# of Brunswick-Lunenburg

	Length	Breadth	Ch: Town	dis[t] fro London	dis[t] fro Hanno	Lon:	Lat[d]
			Lunenburg	387	68	10. 23	53. 35
	150	120	HANNOVER	365	345	9. 37	52. 32
			Zell	375	26	10. 3	52. 53
	34	23	Lavenburg	405	80	10. 35	53. 46
	36	31	Hoye	337	42	8. 48	53. 3
	28	12	Diepholt	310	62	8.	52. 53
	67	48	Bremen	333	69	8. 20	53. 24
	42	36	Ferden	348	47	8. 52	53. 13

avaria

	176	108	Munick	486	196	11 30	48 5

ire. Franconia

					dis[t] fro Vienna	Lon:	Lat[d]
	58	22	Aichstat	446	205	11. 13	48. 55
	75	53	Bamberg	420	240	10. 51	50. 6
	75	38	Wurtzburg	390	273	9. 51	49. 48
	55	40	Anspach	426	237	10. 35	49. 17
	73	34	Cullembach	443	223	11. 27	50. 13
			Barieth	455	209	11. 45	50. 4
	23	12	Erpach	346	308	8. 50	49. 43
	25	15	Wertheim	366	288	9. 23	49. 47
	11	9	Margentheim	378	274	9. 35	49. 31
	22	8	Cassel	400	254	10. 19	49. 54
	16	8	Schartzenburg	410	247	10. 23	49. 45
	42	19	Kennenburg	393	265	10. 24	50. 35
	43	15	Coburg	420	237	11. 3	50. 23
	26	14	Holach Cast	378	278	9. 29	49. 18
	12	7	Lewenstein Cas	378	279	9. 23	49. 7
	16	13	Limpburg Cas	390	266	9. 43	49. 12
	48	20	Nieremburg ✲	442	215	11. 4	49 25

Gr: of Sweden 'till Conquer'd by the Danes in 1712 and
Britain as Elec: of Hannover; to w[h]om it was confirm'd
nach. This Prince is Nephew to the present K. of Gr: Britain;
arieth, are Princes of the House of Brandenburg.

I Mynde S

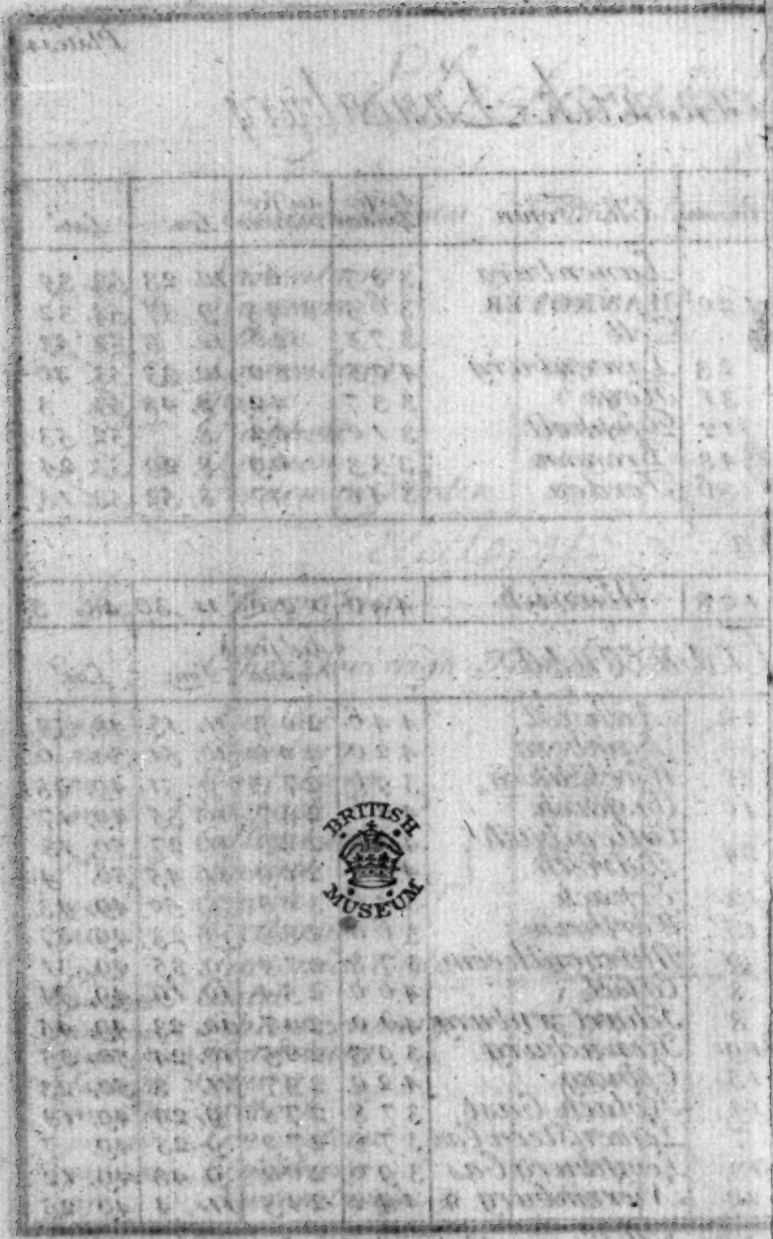
BRITISH MUSEUM



Circle of Bava

		Sq: Miles	Sum Total	Length	Br
pa	Saltzburg	2540		100	7
pa	Passaw	240		27	1
pa	Bergtelsgarden	208		19	1
pa	Freisingen	240		26	2
pro	Ratisbon	416		30	1
pa	Sultzbach	135	3779	20	

Circle of Upper C

pa & pro	Spires	245		40	1
pro & pa	Worms	154		24	
pa	Fuld	621		41	3
pa	Lorrain	5500		136	10
pro +	Zweibruck	700		38	3
pro	Nassaw	1170		48	4
pro & pa	Hanaw	432		45	1
pro & pa	Budingen	160		22	
pro	Frankfort	120		14	1
pro & pa	Friedburg	108		20	1
pro	Hesse Cassel	3500		75	6
pro	Hesse Darmstat	396		30	2
pa	Hesse Rhinefield	180		21	2
pro	Waldeck	368	13654	30	2

The Territories of Nassaw lie in that part
are no less than 12 Princes of this House be
Prince claims cannot well be determin'd; I have m
other Countries, that I am not certain I have gi

To the Prince of Hesse Darmstat belong
but as the boundaries are not set forth in my
of Hesse Cassel. There are 5 other Branches o
=Rhinefield, Rottenburg, Hirschfield, and Philipsta

+ Zweibruck or Deuxponts, belong'd to the Sw
in 1718; but 'tis now possess'd by a Branch

avaria	Length	Breadth	Chief Towns	dis. from London	dis. from Vienna	Long.	Lat.
	100	72	Saltzburg	558	135	13, 8 E	47, 44
	27	17	Passaw	545	112	13, 30	48, 30
	19	14	Bergtelsgarden	562	139	13, 5	47, 36
	26	22	Freisingen	480	182	11, 42	48, 22
	30	18	Ratisbon *	493	170	12, 9	48, 58
	20	9	Sultzbach	476	185	11, 55	49, 30
r	Rhine						
	40	17	Spires	340	320	8, 19	49, 15
	24	8	Worms	331	331	8, 7	49, 37
	41	32	Fuld	360	300	9, 25	50, 35
	136	106	Nancy	280	411	6, 2	48, 47
	38	34	Deuxponts	305	365	7, 11	49, 23
	48	46	Nassaw	293	360	7, 34	50, 22
	45	17	Hanaw	339	315	8, 42	50, 8
	22	9	Budingen	340	318	8, 44	50, 14
	14	12	Frankfort *	330	326	8, 22	50, 6
	20	12	Friedburg	332	331	8, 28	50, 22
	75	65	Cassel	343	322	9, 16	51, 28
	30	25	Darmstat	332	322	8, 22	49, 52
	21	20	Rhinefeld	288	366	7, 19	50, 13
	30	20	Waldeck	327	342	8, 44	51, 13

t part of the Upper Rhine call'd Wetteraw; There
house besides those in the Low Countrys; what each
I have measurd the whole: but 'tis so intermixd with
I have given the true Area.

belong several Towns, & Districts, in Upper Hesse;
in my Map, they are included in the Mensuration

anches of this Family, Viz.t Hombourg, Manfried=
Philipstat.

the Swedes, till the Death of Charles the 12.th
a Branch of the Palatine Family.

BRITISH
MUSEUM



Circle of Westphalia

pa	Liege	1942			90
pro & pa	Osnaburg to Cologn	870			45
pa	Corby	64			16
pro	Emden	720			45
pa	Benthem	418			38
pa	Tecklenburg	144			20
pro	Stenfort	114			20
pro	Lippe & Ritberg	520			50
pro	† Schaunburg	430			35
pro	Rheda	72			11

Circle of Swabia

pro	Wirtenburg	3044			80
In France	Montbeliart	320	3364		25
pro	Baden Durlach	330			27
pro	Eberstein	160	490		23
pa	Baden Baden	258			25
pa	Furstenberg	788			60
pa	Constance	170			33
pa	Hohenzollern	150			34
pro & pa	Gravenec	30			8
pro & pa	Hohenrechberg	85			12
pa	Ems	24			8
pa	Montfort	24			7
pro	Konningseck	108			17
pa	Waldburg	330			29
pro	+ Mindelheim	216			29
pro	Augsburg	765			75
pro	Ulm	280			24
pro	Oeting Elwangen	580			54

In the C. of Lippe is Pyrmont, noted for Mineral Waters

† Schaunburg belongs to Lippe and Hess.

Newburg in which are Hochstet & Blenheim famous for

Armies Commanded by the D. of Marlborough & Princ

Bavarians Under the Conduct of the Elec. of that Dam

+ Mindelheim belong'd to Bavaria till the Proscription

was erected into a principality for the late Duke

the H. of Austria from ruin, and the Empire from a

			dis. fr. London	dis. fr. Vienna	Lon:	Lat:
90	33	Liege	205	440	5,23	50, 38
45	34	Osnaburg	284	405	7.40	52, 28
16	6	Corvey	350	336	9.15	51, 46
45	34	Aurick	290	479	6.51	53. 42
38	17	Benthem	250	428	6.50	52, 25
20	10	Tecklenburg	307	22	7.23	52, 22
20	9	Stenfort	256	417	7. 2	52, 17
50	22	Lippe to Prus:	295	226	7.57	51. 43
		Detpold	318	363	7.35	51. 57
35	23	Schauenburg	345	355	9.12	52. 18
11	10	Rheda	295	378	7.55	51. 53

			London	Vienna	Lon:	Lat:
88	70	Stugart	400	293	8.58	48, 43
25	24	Montbeliart	340	212	6.43	47.34
27	20	Durlach	350	320	8.16	48.57
24	10	Eberstein	355	18	8.10	48. 42
25	22	Baden	347	328	8. 1	48.45
60	25	Furstenberg	393	317	8.30	47.53
38	21	Mersburg	430	288	9.13	47.44
34	8	Zollern	400	300	8.51	48.16
8	5	Gravenec	414	280	9.18	48.19
13	10	Rechberg	418	270	9.38	48.44
8	7	Ems	455	276	9.40	47.17
7	5	Montfort	462	274	9.43	47.15
17	12	Konigseck	462	260	10.	47.26
29	16	Waldburg	447	270	9.42	47.40
20	14	Mindelheim	465	235	10.33	48.
75	15	Augsburg *	464	220	10.50	48. 23
24	17	Ulm *	433	254	10. 1	48. 23
57	25	Oeting	450	230	10.34	48.57
		Elnrang	440	251	10. 5	41. 9

J. Cole Sculp.

Vistors for Lon.

...al Visitors, 1½ Mile from the Territories of Hannover.

...In the Circle of Swabia, part of the Dutchy of ...

...nous for the Glorious Victory gain'd by y Confederate ...

...n, & Prince Eugene of Savoy, over that of the French & ...

...hat Name and Marshall Tallard. August 2d. 1704.

...cription of y late Elector; but after y Battle of Hochstet, ...

...ate Duke of Marlborough, as a Ranzard for preserving ...

...from a foreign Invasion, and Bloody intestine War.


BRITISH
MUSEUM



	Upper Saxony			**Pr**
To Saxgotha	Anhalt	966		93
	Altenburg	240		26
	Naumburg	210	1416	25
	Thuringia	3620	5036	80
To Ments	Erfurt Eichfield			
	Weimar			
	Saxgotha			
	Orlamund			
	Sax Eyssenach			
	Hohenstein			
	Stolberg			
	Mansfield			
	Schwartzburg			
	Schwartzburg			

Note to Saxgotha also belongs Coburg & Hennebury in Franconia and to the Counts of Stolberg the County of Weringerod in Principal of Halberstat in Lower Saxony, which I see in their proper Circle.

The Landgraviate of Thuringia, on the Side of Upper Saxony, was antiently a K till Subdued by Charlemain. 'Tis now P by Princes of ye House of Saxony &c. but t out into so many Families, some of wh Protected by, and others under Sequ to the Elector of Saxony; that 'tis diff know the Boundaries, or distinguish to they belong. I have therefore given Dimentions of the whole Country, a down the Principal Branches, as appear in the Map.

‡ Eysleben Noted for ye Birth place of in 1483 and his Death in 1564

	Lower Saxony			**Pro**
	Holstein Dilmarch Wagria	1850		86
	Mecklenburg	4400		126
To Hamburg	Bremen ♀	66		12
	Brunswick Wolfenbuttell	721		60
To Stolburg in Thuringia	Weringenroda	135	7172	17

I never met with any Account of the Number o depended upon, but a near Calculation may be mad for admit that in the Year 1720, they were as Popu the Number of Souls upon that probable conjectu

The mighty Armies (that 'tis said) this great B gency, and the numerous Standing Forces that Peace, will be no objection to the probability of consider the Constitution, and unlimitted Powe

Protestants			dis. fr. London	dis. fr. Vienna	Lon.	Lat.
93	31	Dessau	475	248	12. 45 E	51. 52
26	16	Altenburg	476	205	12. 41	50. 54
25	12	Naumburg	447	240	11. 59	51. 4
80	65	ERFURT	426	Vienna	11. 9	51.

ingia, on the South W. ntiently a Kingdom n. Tis now Possess'd xony &c. but branch'd some of which are nder Sequestration hat tis difficult to tinguish to whom fore given the Country, and set anches, as they e Map.

th place of Luther th in 1564.

		ERFURT	426	255	11. 9	51.
		Heyligenstat	380	306	10.	51. 23
		Weimer	436	245	11. 28	51. 4
		Gotha	407	270	10. 38	50. 57
		Orlamund	443	237	11. 33	50. 50
		Eyssenach	390	285	10. 14	51.
		Norhausen	440	285	10. 48	51. 38
		Stolberg	456	279	11. 10	51. 41
		Eysleben ‡	481	259	11. 53	51. 37
		Sunderhausen	420	273	11.	51. 28
		Schwartzburg	430	240	11. 14	50. 43

Protestants			London	Vienna	Lon.	Lat.
86	30	Kiel	392	434	9. 55	54. 43
		Meldorp	360	40	8. 49	54. 32
		Ploen	400	12	10. 8	54. 35
126	70	Swerin	430	376	11. 28	53. 57
12	11	Ritzenbutel	340	57	8. 8	54. 14
60	30.	Brunswick	385	324	10. 38	52. 28
		Wolfenbuttell	385	7	10. 38	52. 22
17	10	Blackenburg to Hannover	400	347	11. 10	51. 45

J. Cole Sculp. Hatton Garden

mber of People in the Empire that could be
be made, from those in ye King of Prussia's Dominions;
as populous in proportion as the rest of Germany;
njecture, will appear to be 10,183,663.
reat Body is capable of raising upon any emer-
s that they have actually in Arms in time of
lity of this moderate Computation, if we rightly
d power, of the Several members that compose it.

BRITISH MUSEUM

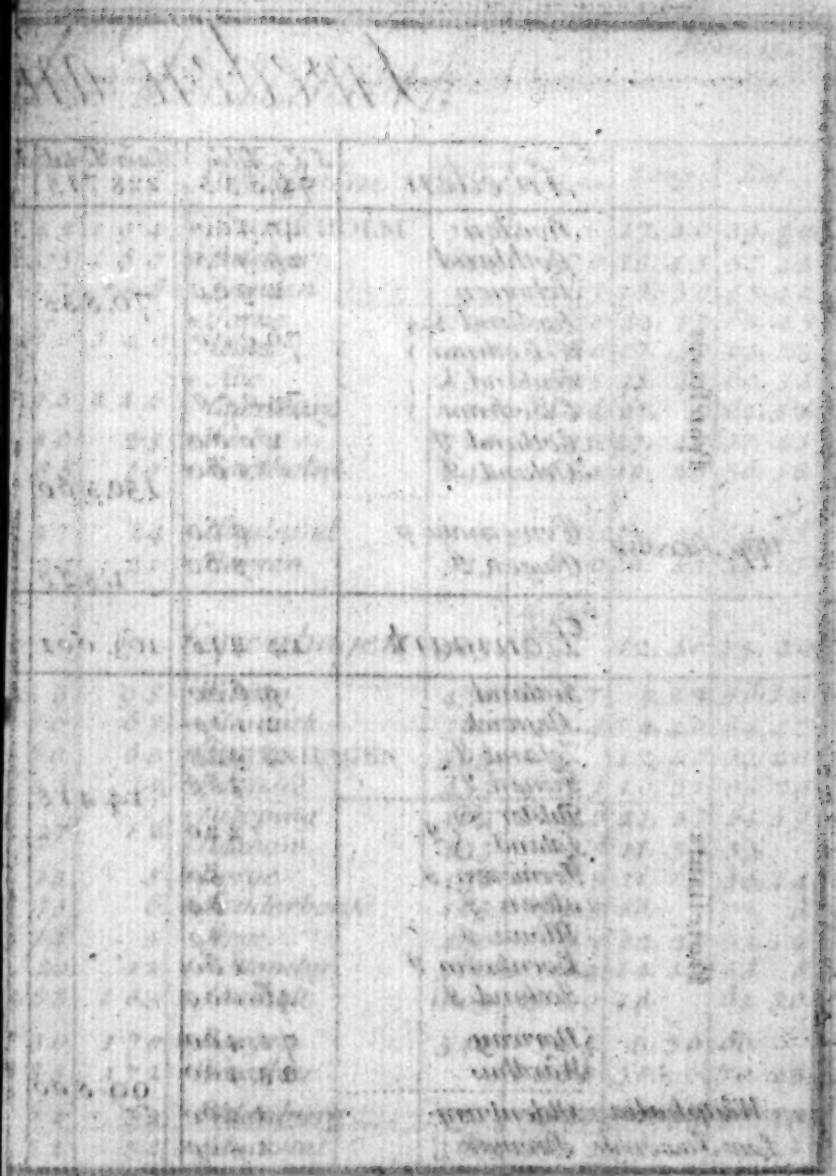

Sweden and

		Sq. Miles	Sum Total	Length
	Sweden	76,835	228,715	
Protestants	Sweden	47,900		3 4
	Gothland	25,975		2 5
	Schonen	2,960	76,835	7 7
	Lapland & W. Bothnia	76,000		4 2
	Finland & E. Bothnia	73,000		3 9
	Gotland I.	1,000		8
	Oeland I.	560	150,560	8
Upp. Saxony	Pomerania p.	960		4 7
	Rugen I.	360	1,320	2 4
	Denmark	14,418	163,001	
Protestants	Jutland	9,600		1 5
	Slesvick	2,115		7 0
	Zeland I.	1,935		6 0
	Funen I.	768	14,418	3 8
	Falster & Laland I.	220		2 7
	Fermeren I.	50		1 3
	Alsen I.	54		1 5
	Mona I.	39		1 4
	Bornholm I.	160		2 0
	Iceland I.	46,000		4 3 5
	Norway	71,400		7 5 0
	Wardhus	28,400	99,800	2 8 5
Westphalia	Oldenburg	1,260		6 2
Low Saxony	Stromar	1,000		5 2

Notwithstanding the Success that at first waited on the Arms of
great Sufferers, by the continuation of a long unequal War, whe
lost all Finland, Ingria, Livonia, Pomerania, I Rugen, Bremen, Ver
part of Finland, I Rugen, *Part of* Pomerania *and* Wismar, *were*
remains alienated from that Crown since the Year 1700, contains a

and Denmark

Plate 18.

tal 15	Length	Breadth	Stockholm	dis from London	dis from Stockholm	Long	Lat.
	342	194	* STOCKHOLM	745		17, 40	59, 30
	253	160	* Calmar	640	170	15, 45	57, 45
35	77	56	Lunden		262	13, 30	55, 40
	420	340	* Torne	1100	400	22, 15	65, 45
			Uma	930	260	17, 50	63, 52
			* Abo	895	135	21, 45	60, 34
	395	225	Cajenburg	1170	416	27, 2	64, 52
	80	23	* Wisby	720	105	17, 40	57, 45
60	85	10	* Barkholm	645	154	16, 25	56, 58
	47	24	* Stralsund	515	340	13, 20	54, 28
20	24	21	Bergen	525	336	13, 43	54, 18
					dis from Copenhagen		
01			Copenhagen	505		12, 40	55, 40
	155	98	Wilbury	430	117	9, 22	56, 18
	70	63	* Flesnick	390	114	9, 40	54, 47
	60	60	* COPENHAGEN	505		12, 40	55, 40
18	38	32	Odensee	435	73	10, 31	55, 29
	27	12	* Nikoping	465	46	11, 57	54, 59
			* Naxkan	455	53	11, 33	55,
	13	8	* Borge	430	73	11, 15	54, 44
	15	6	* Sonderborge	405	95	10,	55, 8
	14	5	Stege	490	32	12, 25	55, 12
	20	12	* Rottomby	360	74	14, 34	55, 8
	435	185	* Skalholt	1005	1050	18,	64, 30
	750	170	* Bergen	540	345	5, 30	60,
	285	172	* Wardhus		1000	30,	70, 25
00	62	32	Oldenburg		220	7, 35	53, 28
	52	32	* Gluckstat	360	152	9,	54, 15

e Arms of the late Herrick K. of Sweden: Yet the Swedes were very
l War, wherein they taught the Vanquish'd to Conquer; and thereby
emen, Verden, and the Hanse Town of Wismar, But the greatest
mar, were restored again to Sweden by subsequent Treaties, what
contains about 78 359 Sq.r Miles, which are 2783 Miles larger than all Italy.

BRITISH MUSEUM



Poland a

		Sq.r Miles	Sum Tot.	Length
	Poland	222,000		740
Papists	Lithuania	64,800		333
	Podolia	29,000		360
	Volhinia	25,000		305
	Red Russia	25,200		232
	Great Poland	19,200		208
	Little Poland	18,000		230
	Polesia	14,000		180
	Masovia	8,400		152
	Samogitia	8,000		155
	Prussia Royal	6,400		118
	Polachia	4,000		133
			222000	
Protestants	Courland	4414		174
	Russia	1031550	1103485	1530
Greek Church	Russia or Mus:	784650		1160
	Belgorod	72900		375
	Don Cossack's	57000		400
	Ukrain Cossack's	45000		330
	Lapland	72000		405
			1031550	
Conquer'd from Sweden since 1700	Finland	41310		320
	Livonia	21525		218
	Ingria	9100	71935	175

The Ukrain or Country of ye Cossacks being five
sary to observe y^t it is divided between ye Pole
themselves above ¾ of ye Country, what belongs
ia; tho' they also claim a right to ye Ukrain as fa

Altho' ye dominions of Russia in EUROPE are ab
pire, or above 8 times as big as France, yet they are
which in proportion to England is as 1 to 1, 15

and Russia

Length	Breadth	Chief Cities	dis. from London		Long.	Lat.
740	645	WARSAW	766	dis fro. Warsaw	20 55	53 15
333	310	Wilna	930	225	25. 15 E	55.
360	120	Caminieck	990	325	26. 40	48. 26
305	150	Lucko	920	180	25.	50. 40
232	185	Lamburg	870	200	23. 55	49. 30
208	180	Gnesna	660	110	17. 50	52. 32
230	130	Cracow	720	150	19. 33	50. [illegible]
186	97	Breste	840	108	23. 40	52. 12
152	90	WARSAW	752		20. 55	53. 15
155	98	Rosiem	850	220	23. 5	55. 40
118	104	Elbing	705	109	19. 45	54. 20
133	42	Bielk	848	121	23. 47	53.
174	80	Mittaw	895	280	23. 50	51. 40
1530	1050	PETERSBURG	1140	dis fro. Petersburg	Long.	Lat.d
1160	1050	Muscow	1386	360	38. 45 E	55. 45
375	285	Waronetz	1480	567	39. 40	52. 20
400	280	Panchina	1800	900	48. 4	49. 18
330	205	Kiow	1150	570	30. 28	50. 50
405	270	*Kola	1395	515	32. 36	68. 45
		*PETERSBURG	1140		30. 40	60. 15
320	180	*Riga	900	280	24. 6	57.
218	145	Notteburg	1160	22	31. 30	60. 15
175	90					

being frequently mention'd in News-Papers, it may beneces-
n ye Poles & Russians: *ye latter in their Maps have given*
t belongs to ye Poles *is included in ye mensuration of* Volhin-
krain as far as ye River Boristhenes or Nieper.

PE are abt 140,000 Sqr Miles larger than ye whole Turkish *Em-*
et they are computed not to contain above 16 Millions of People.
1 to 11, 15

I. Mynde Sc.


BRITISH
MUSEUM

Turkey in Europe

The whole Turkish Emp

Moldavia, Walachia, & the little Common Wealth of Ragusa, are Tributary to the Turks, but govern'd by their own Princes and Senate. The latter also pays a small acknowledgment to the Venetians. Constantinople, taken by Mahomet 2d. Sirnam'd the Great in 1453.	Romania olim Thracia	21200	212,240	23
	Bulgaria			
	Bessarabia	25000		37
	Moldavia	26000		25
	Walachia p	10500		21
	Servia p	22570		22
	Croatia p	1000		5
	Basnia	8640		14
	Dalmatia p	4560		10
	Budziack Tartary	12000		19
	Little Tartary	18000		26
	Crim ol Chersonesus	8200		16
	Ragusa	430	138,100	5

Greece non Rumel

The Morea was conquer'd from y Turks by the Venetians, in the long War that Succeeded y Siege of Vienna in 1683. But in 1715 the Turks reconquer'd it again, together with Athens, & Tine, which last place belong'd to Venice above 300 Years.	Albania	6375		12
	Epirus	7955		17
	Macedonia	18980		23
	Janna ol Thessaly	4650		9
	Livadia ol Achaia	3420		14
	Morea olim Peloponnesus	7220	48,600	13
	Islands			
	Stalimene ol Lemnos	220		2
	Negropont olim Euboea	1300		9
	Candia ol Crete	3220		14
	The other Isles	800	5540	

Greece so renown'd in History, for wise Governm
Barbarians, and Terror of Asia; is less than Engla
Which was part of the K. of Illyria or Illyricum, & Sc
more famous, for the brave defence it made in 147
by Mahomet the Great, 13 Years after the Death o

rope Mahometans.

				dis: fr: London	from Constantinople.	Lon:	Lat:
			Empire 960,057				
240	235	167	*CONSTANTINOPLE Byzantium	1330	1356	29, 7	41, 13
			Sofia	1090	240	24,	42, 30
	377	115	‡Bender	1020	344	29,	46, 48
	255	125	Jazy	1040	390	27, 10	47, 15
	210	98	Targovisco	1042	288	25, 27	44, 45
	224	167	Nissa	1040	330	22, 46	42, 26
	50	50	Wihitz	760	620	16, 47	45, 38
	145	91	Seraio	862	518	19, 6	44, 48
	108	50	Narenza	917	500	18, 42	43,
	193	98	Bialgorod	1058	290	30, 40	45, 50
	265	167	Precop	1410	380	35,	46, 12
	160	115	Bakzisarai	1210	370	35,	45, 18
00	57	11	*Ragusa	855	485	18, 50	42, 30

melia

‡ Bender, The Place where Charles the 12.th K. of Sweden resided near 4 Years, after ye great overthrow he receivd before Pultowa in ye Ukrain, by ye late Czar of Muscovy. 1709

	122	87	Scutari or Scodra	980	406	20, 20	42, 21
	170	62	Larta	1150	365	21, 28	39, 18
	235	144	*Salonichi	1125	255	23, 33	40, 26
	96	70	Larissa	1208	300	23,	39, 37
	145	31	Setines ol Athens	1290	295	24, 18	37, 57
00	135	90	Misistra olim Lacedemon	1317	380	22, 50	37, 6
	23	18	*Castro	1037	170	25, 56	39, 47
	91	25	*Negropont olim Chalcis	1010	265	24, 24	38, 2
	140	35	Candia olim Matium	1380	400	25, 3	35, 18
40						J. Cole Sculp.	Matthew Gardner

Governments, Arms, and Learning, the Scourge of
an England 800 Sq. Miles, or 7175 if Albania be excluded.
um, & Scodra the Seat of the Kings. But this City is much
in 1479, when besieg'd by 300,000 Turks, Commanded
Death of Scanderbeg, K. of Albania, and Epirus.


BRITISH
MUSEUM



Mahometans	Turkey in		
	Square Miles	Sum Total	Longt
Natolia	195,000	510,717	67
Mingrelia	20,520		
Turcomania or Armenia	55,000		36
Curdistan olim Assyria	23,900		21
Diarbeck olim Mesopotamia	27,600		24
Irac olim Chaldea & Babylonia	50,400		40
Syria	29,000		29
Palestine or H. Land	7600		15
Arabia Petrea	23,500		21
Georgia	25,600		24
Iran or Armenia p.	25,500		22
Adirbeitzan p.	18,800		12
Chusistan p.	18,400	502,820	16

The Countries with Dots before them were lately Conquerd from the Persians by the Turks; I can only guess at the Extent by the Towns mentioned in News papers, for I have seen no Maps yet that have set forth ye boundaries agreeable to ye last Treaty

It is agreed by all Travellers, that have lat
very Barren, Rocky, & miserable Country: Th
Pilgrims & others, see so many Rocks, Mountai
they had formd, of ye pleasantness & fruitfulness
makes them think it scarce possible that it should
[2] 1,579,000 Fighting men: but he endeavours to so
probable reasons, & conjectures; to which I refer ye
[†] 200,000 more be added for the Tribes of Levi, Ben
for ye Proselytes of other Nations, that were not
than [22] 7,080,000 Souls; which is almost as populo
Without doubt a Fertile Country when under ye cu
Arabs, will certainly become a Desert. At this d
are better Peopled than ye delicious Plains of Italy.
And ye Noble Countries of Greece, and Asia the Les
now in a manner destitute of Arts, Learning, and

[2] Chro: c 21 v. 5 [†] according to Dr. Prideaux's computation

In Asia

tal	Length	Breadth		dis from London	dis from Constantin.	Long.	Lat.
17	676	390	Byrsa	1396	45	29 30	40 30
			Amarchia	1740	685	44.24	43 50
	360	268	Erzerum	1800	548	41.10	40.
	210	205	Schierazur	2220	805	45.	35.36
	240	210	Diarbeck	1970	620	41 30	37.
	400	240	Bagdat	2240	810	43.20	33.20
	290	155	Aleppo B. Etc.	1880	478	37 30	36.30
	150	70	Jerusalem	2030	660	36.10	31.40
	210	190	Hahra	2060	675	34.17	30.40
	240	180	Tefflis	1845	865	48 30	42 53
	225	160	Erivan	1950	710	44 50	40.28
	120	90	Tauris	2168	820	46 30	38.
20	165	60	Harmize or Ahwaz	2472	1075	47.50	30.54

ave lately Visited the Holy Land: that tis now a
try: The judicious Mr. Maundrel observes, that wt
Mountains, & Precipices, which contradict ye Ideas
fulness of this Country: it Startles their Faith and
t should maintain such Numbers as could furnish
rs to solve all these difficulties, with a great many
I refer ye Reader. To the Number of Fighting men of
evt. Benjamin, & ye Inhabitants of Jerusalem: And
ere not numbred by Joab: there could not be less
populous in proportion as ye province of Holland
der ye curse of Heaven & abandonid to Thieves, & wild
t this day. rough & Barren Mountains of Switzerland,
of Italy. Tyranny & Oppression will soon thin a State,
the less that were once the glory of the World: are
ing, and People.

[11] allowing 3 Women Children & invalids to 1 Effective man

BRITISH
MUSEUM

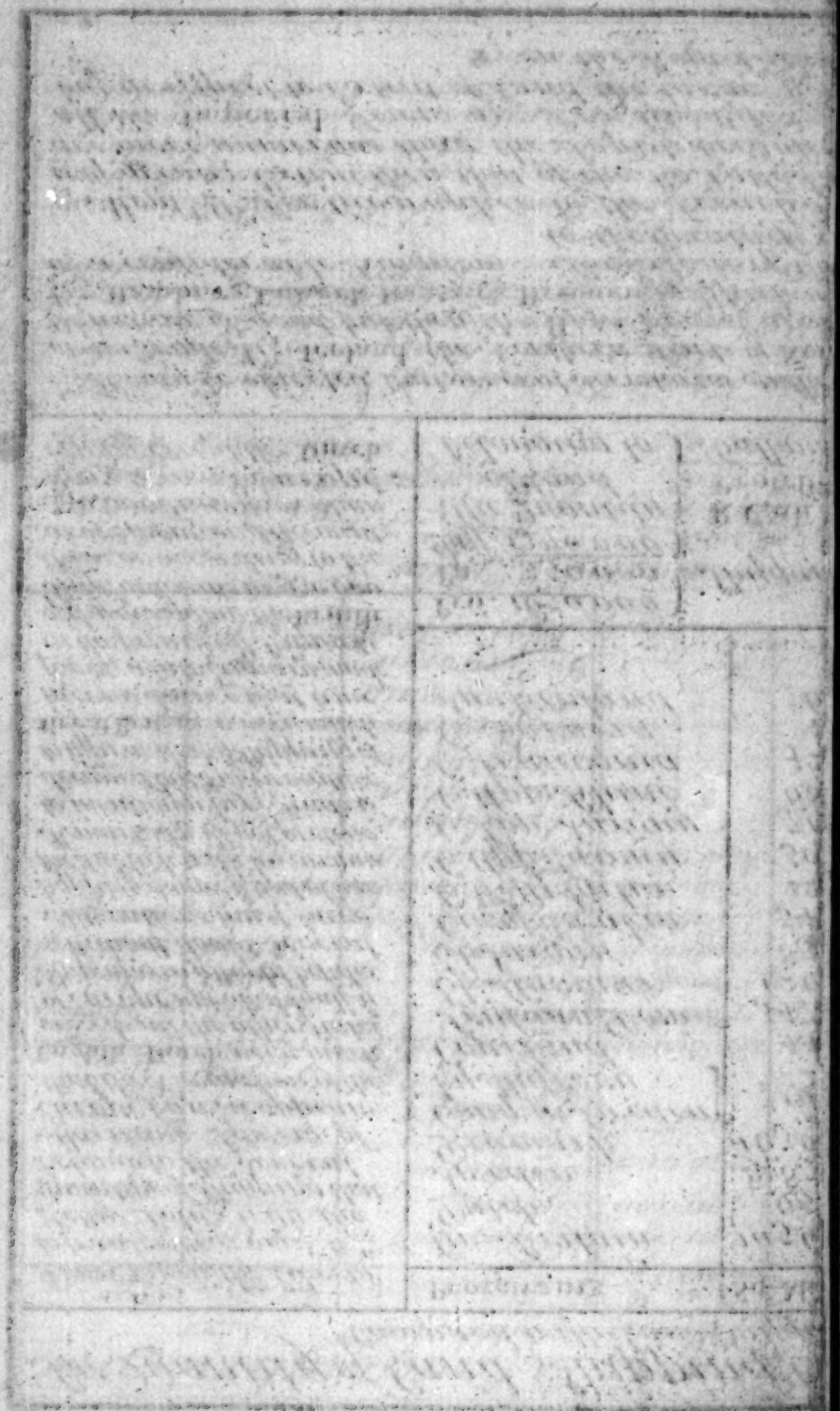

The Quantity of Land & Shipping belon

Compar'd with Land & Shipping

I have taken the Liberty to transcribe from S.r W.m Petty's Polit: Arith: the Quantity of Shipping that belongs to the Several Maritime Powers of Europe, by w.ch it appears, that the Navigation of the English & Dutch very much exceeds all the other States of Europe, & probably all y.e Shipping in y.e World besides.

Without doubt several Alterations must have happened since S.r Gent. obliged the Publick with his curious Remarks. I will not pretend to mention where Trade is decayed, but I may venture to affirm that y.e Shipping of Great Britain is very much increas'd since that time, for by a late Enquiry made in the principal Seaports of this Kingdom the British Ship.g amounts to 930.000 Tuns, or according to the abovementioned Account, 330.000 Tuns more than there is in all Europe besides, except the Dutch.

Protestants	Sq. Miles
Gr: Britain	105.634
Dutch	9540
Sweden	228.715
Denmark	163.001
Cong: fr: Sweden by Muscovy	71935
Courland	4414
Prussian Dom:	34771
El: Hanover	12051
El: Saxony	8553
Cir: of Swabia	5478
C. Westphalia	2291
C. Upp: Saxony	5036
C. Low: Saxony	7172
C. Upp: Rhine	6803
C. Franconia	4278
C. Bavaria	416
Switzerland	7620

Pro. 1650.000
Pa. 350.000
Diff: 1300.000
} Shipping a

The Quantity of Land belonging to
R. Cath: 8
Protest: 6
Ballance 1

It may be objected, that several Territories on the Prot or no Trade, Viz. Iceland, the Northern Parts of Norway Objection is good, but then the Hans Towns are all Viz. Hamburg, Lubeck, Dantzick, Bremen, &c. Which unite to a considerable Kingdom. The Extent of the Du to the Greatness of th

Mons.r D. Fer Geographer to the French King is of greater Extent then that of the Ro: Cath: I supp are more numerous than the Papists, because the all the Imperial Towns are Pro: likewise 3 in th but in respect to Extent of Land, the large possess on the Rom: Cath: side

belonging to the Protestants in Europe
ipping of the Rom. Catholicks.

Miles	Tuns of Shipping	Rom. Catholicks	Sq.r Miles	Tuns of Shipping
25,634	500,000	Emperors Dom.	178,197	
9540	900,000	Spain	150,243	250,000
28,715	250,000	Portugal	27,851	
63,001		France	138,837	100,000
71935		Poland	222,000	
		K. Sardinia	17,573	
4414	The Shipping	Popes Domin.s	14,868	The Shipping
34771	of Sweden	Venice	13,290	of Italy &c. is
12,051	& Denmark	Genoa	4920	included in
8553	includes	Tuscany	6640	Spain and
5478	also all that	Oth.r pr. of Italy	3285	Portugal.
2291	belong to y.e	3 Spir. Electors	11,667	
5036	Hans Towns	El. Bavaria	8500	
7172		El. Palatine	5088	
6803		Cir. Swabia	2184	
4278		C. Westphalia	3003	
416		C. Up. Rhine	6850	
7620		C. Franconia	4228	
		C. Bavaria	3363	
		Switserland	5264	

pping according to S.r W.m Petty

	Sq.r Miles			Sq.r Miles
ath. :	827,851		R. Cath.	101,832
teſt :	677,708	In the Empire	Proteſt.	79,799
llance	150,143		Ballance	22,033

n the Prot: side, are barren, thin of People, and have little
Norway and Sweden, and Great part of Finland; the
re all Protestants, and have here no Mensuration,
h united together, are equal in Riches and Strength
f the Dutch Dominions also, bears no proportion
eſs of their Power.
h King, says, the Protestant Religion in Germany
h: I suppose he means, that y.e People of that persuasion
use the Hans Towns as before mentioned, & almost
e 3, in the Palatinate, and great Numbers in Silesia.
possessions of the H. of Austria, turn the Ballance
th side as appears above.


BRITISH MUSEUM



Mah. Islands to the Turks	Cyprus	6300			143
	Rhodes	480			45
	Lango olim Cos	216			33
	Samos	161			25
	Scio olim Chios	300			32
	Meteline olim Lesbos	190			24
	The other Isles	250	7897		

	Countries Names	Sq. Miles	Sum Total	
Mah. The Sultan of	Persia	800,000		1
Under sev. Princes Mah. Idol:	Arabia	700,000		14
	G. Moguls Empire	1116,000		10
	Indostan	870,910		14
Mahometans Peninsula on this side Ganges to the G. Mogul	Decan or Visapour	61,200		4
	Malabar	21,840		3
	Madura	16,400		1
	Bisnagar & Commandel	83,550		4
	Golconda	62,100	1116,000	4
To China Idol.	China	1105,000		14
	Chinese Tartary	644,000	1749,000	
To Russia Idol: & Xans ns Settlements	Muscovy Tartary and Siberia	2200,000		3
	Kalmuck Tartary	850,000		2
	Independent Tart	778,290		22
Idol. Mah. Xans. These four Provinces of Indep. Tartary are under several Princes	Usbeck	339,840		11
	Gasgar	168,000		8
	Tibet	185,350		7
	Lassa or Bouton	85,100	778,290	6

All the Countries within the above mention
powerful Independent princes, but are now redu
Great Mogul, at least are Tributary to him, neve
are posses'd of all ỳ Sea Coast & port Towns & on

Asia

			dis. from London	dis. from Constantin.		
143	75	Nicosia	1800	450	3440	35. 2
45	20	*Rhodes	1039	300	28.10	36.28
33	10	*Lango	1012	288	27.10	36.50
25	7	*Cora	1014	240	27.	37.30
32	18	*Scio	1010	215	26.15	38.12
24	11	*Castro of Metelino	1039	180	27.	38.50

m Total	Length	Breadth	Chief Towns	dis. from London	Long.	Lat.
	1300	1060	Ispahan B. Fac.	2550	50.20 E	32 N. 29
	1430	1080	Mecca	2640		
	1630	1400	AGRA	3780	78.45	26.15
	1430	1100	Agra D. Fac.	3780	78.45	26.15
	400	220	Visapour	4035	75.15	16.46
	300	98	*Callecut B. Fac.	4380	75.12	11.12
	185	157	Madura	4755	76.50	9.55
	410	380	Bisnagar RDB. *Madras B.S.	4290 4380	77.28 80.5	14.15 13.10
6,000	495	200	Bagnagar RD. (Fac.	4260	77.33	16.23
	1400	1100	Pekin	4380	111.5	39.56
9,000						
	3150	1500	Tobolsky	2412	62.40	57.32
	2100	750				
	2200	780	SAMARCHAND	2800	66.40	39.58
	1100	620	Samarchand	2800	66.40	39.58
	870	330	Casgar	3420	81.40	38.25
	780	390	Tibet	3660	82.46	32.40
8,290	640	300	Lassa	4310	97.	29.20

mentionid peninsula were formerly under several
now reducid to the obedience & Subjection of the
him, nevertheless the English, Dutch, Portuguese, &c.
ons & only pay a small acknowledgm.t to that Monarch.


BRITISH
MUSEUM

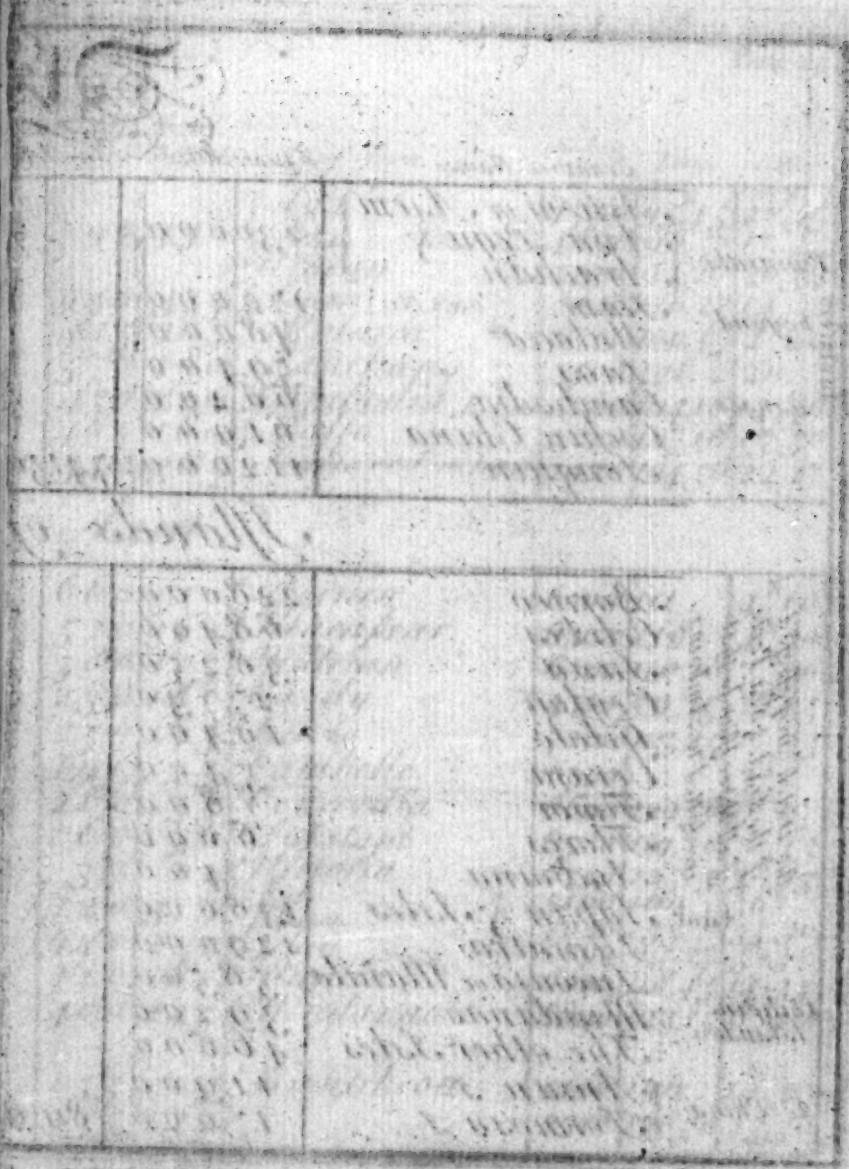

As

	Countries Names	Square Miles	Sum Total
Idolaters Peninsula beyond Ganges	Achem or Asem, Ava, Pegu & Arachan	230,000	
	Siam	170,000	
	Malacca	48,000	
	Laos	59,400	
	Cambodia	60,200	
	Cochin China	61,900	
	Tonquin	112,000	741,500

Islands of

The Dutch are possess'd of the Trade & Sea Ports of all those Islands that are dotted to Amboina	Borneo	228,000	
	Celebes	68,400	
	Java	38,250	
	Ceylon	27,730	
	Gilolo	10,400	
	Ceram	5,400	
	Timor	7,800	
	Flores	6,000	
	Amboina	400	
Idol.	Japan & Isles	138,000	
	Sumatra	129,000	
Philipine Islands	Luconia or Manila	58,500	
	Mindanao	39,200	
	The other Isles	46,000	
To China	Anian I	11,900	
	Formosa I	17,000	811,980

ISLANDS not

To the Dutch { MOLUCCA'S | Ternate, Tydore, Montil, Mac
BANDA ISLANDS | Banda or Lantor, Pooloway,
The Molucca's are famous for Cloves, & the
have Rooted up the Cloves in the Molucca's,

To Spain { PHILIPPINE ISLANDS } Mindora, Panay, Negros, Cebu, Boh
and part of Paragoa: Mindanao

Asia

Num Total	Length	Breadth	Chief Town	Dif from London	Long.	Lat.
			Ava	4710	95.45 E	20.55 N
	790	430	Pegu	4860	96.57	17.25
			*Aracan	5160	92.26	20.34
	940	375	*Siam D. Fac.	5040	100.27	14. 2
	425	205	*Malacca	5700	100.35	2.20
	570	180	Lanchang	5500	101. 2	20.
	450	210	*Cambodia P. Fac	5280	104.18	12.30
	460	180	*Falso	5220	107.18	15.50
41.500	550	385	Kecio or Cachao	4920	104.56	22.27
			of Asia			
	660	510	*Borneo	6000	111.	4. N 10
	520	360	*Macassar	6300	118.	4. S 30
	580	105	Materan	6300	110.18	7.30
	230	180	Candy	4710	79.15	7. N 45
	270	145	*Gilolo	7200	125.25	.33
	190	35	Cambello	6900		3. S
	260	55	*Concordia	6600	122.56	9. 27
	160	56	*Lufataja	6580	119.10	7.35
	37	12	*Victoria	6750	125.5	3.45
	720	315	*Jedo	5160	160.	36. N
	940	210	Meaco	5040	135.	35.30
	420	280	*Achin	5895	93.27	5.30
	400	245	*Manila	6000	118.45	14.32
			*Mindanao	6600	122.15	6.40
	155	105	*Kiontcheou	5100	109.	19.30
811.980	235	122		5310	120.30	23.30

S not MEASURD

til, Machian, Bachia, also Buro, Bouton, and Solor.
oloway, Pooloroon, Nero, Rosinging, and Gonapi.
s, & the Banda's for Nutmegs; But tis said y Dutch
olucca's, &. are now only Sufferd to grow in Amboina.

cbu, Bohol, Leyte, Tandaya, or Sama.
ndanao is Govern'd by several Princes.


BRITISH
MUSEUM



	Countries Names	Sq.r Miles	Sum Total	Length
Turky in Africa	Egypt	140,700		690
	Barca	66,400		440
	Coast of Abex	30,000	237,100	490
	Fez & Morocco	118,800		600
	Tafilet & Segelmesse	100600	219400	460
	Algier	143600		480
	Tunis	54400		440
	Tripoli	75000		600
	Bilidulgerid	485000		2100
	Zaara	739200		2400
	Negroland	1.026000		2150
	Guinea	510000		1560
	Loango	49400		300
	Congo	172800		570
	Angola	38400		270
	Benguela	64000		450

The marvelous deliverance of the Children
Egyptians, & the Consequences that attended
may not be improper here to give a short Geogr
following remarkable Places. Rameses the Chie
Moses Assembled the Israelites when they
the most Easterly Branch of ye Nile was the
afterwards the Metropolis, near which place sto
Chief City of that Kingdom, situated near ye re

From Rameses

	miles	
to Tanis	46	NW
to Memphis	78	W
to On or Heliopolis	36	W
to ye Borders of Simeon	104	NE
to Jerusalem	157	NE
to the Passage of the Red Sea	30	SE

The Brea
pass'd, near
of the Sea,
South bou
100 Miles fr
way of Mo
through th
was about

*Sr. Walter Raleig

Africa

Plate 25

	Length	Breadth	Chief City	dis. from London	dis. from Constantinople	Long.	Lat.
	690	250	GRAND CAIRO	1920	700	32.29 E	30 N
	440	230	Tolemeta	1440	680	21.39	31.35
o	490	105	*Erquiko	2790	1560	39.	16.40
	600	380	Fez	1140	5 W 20		33.25
			Morocco	1290	7.30		31.32
o	460	370	Tafilet	1376	5.28		27.28
			Segelmesse	1240	4.58		29.
	480	470	*Algier	900	3 E 22		36.40
	440	186	*Tunis	1020	9.46		37.5
	600	210	*Tripoli	1260	14.5		33.15
	2100	340	Dara	1565	8 W 42		27.
	2400	660	Tegassa	1840	6.		21.55
	2150	940	Madinga	2500	9.30		13.5
	1560	480	Benin	2640	5 E 5		7.30
	300	280	*Loango P.S.	3420	40.55		1 S 30
	570	400	S.Salvador P.R.	3510	15.		2.50
	270	185	Mocbima	3750	14.55		8.30
	450	210	*Benguela P.P.	3870	14.53		10.50

hildren of Israel, from the Cruelty & Oppression of the ended it, being very famous in Sacred History. It t Geographical Acc^t of the Situation & Distance of ý the Chief City of the Land of Goshen, & the place where they marchd out of Egypt. Zoan or Tanis, near s the Seat of Pharaoh at that Time. Memphis was lace stood the Pyramids. Grand Cairo is now the ear ý ruins of Memphis, & only parted by ý River Nile. e Breadth of the Red Sea where the Israelites s'd, near 8 Miles; & about the same distance to ý end he Sea, where Sues now stands: from the Passage to the uth boundaries of Judea, through Edom or Idumea Miles: from ý said Passage to ý River Jordan, by the y of Moab 170 Miles. The whole 40 Years Journey ough the Wilderness, or Arabia Petrea, to Jerico, s about 500 Miles.

lter Raleigh made ý Passage but 4 Miles over ý, ab^t 10 or 12 Miles to ý end of ý Sea.


BRITISH MUSEUM

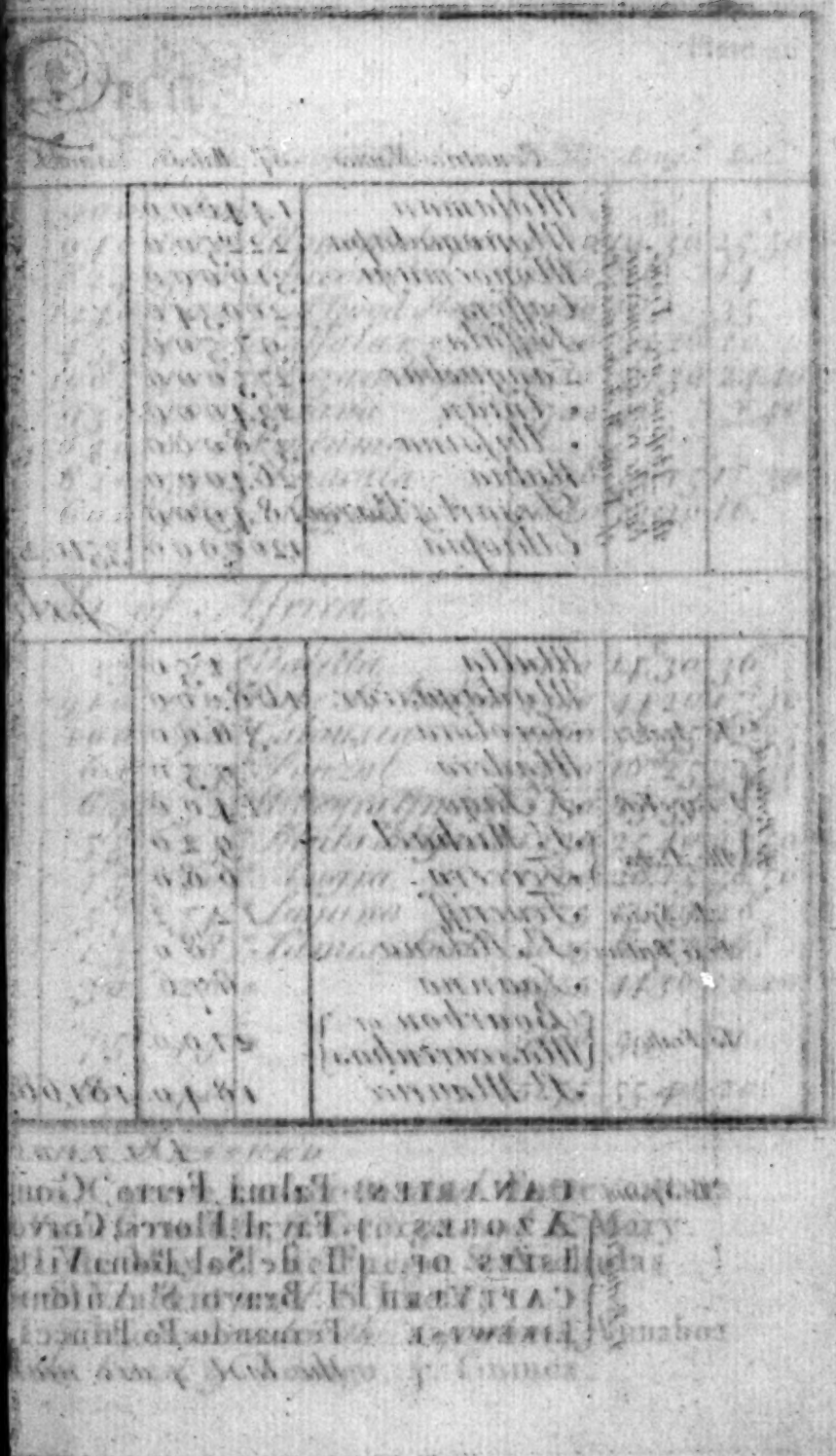

		Countries Names	Sq. Miles	Sum Tot.
	The Abissins are Xians, but the rest are a mixture of Xian Mahometan & Pagan.	Mataman	144000	
		Monomotapa	222500	
		Monoemugi	310000	
		Caffers	200340	
		Iffala	97500	
		Zanguebar	275000	
		Anian	234000	
		Abissina	378000	
		Nubia	264000	
		Desart of Barca	184900	
		Ethiopia	1200000	3510240
				Islan
		Malta	150	
		Madagascar	168000	
To Arabia		Socotora	3600	
To Portugal	I. Cape Verd	Madera	950	
		St Jago	1400	
	The Azores	St Michael	920	
		Tercera	680	
To Spain		Teneriff	1272	
To G. Britain		St Helena	80	
		Joanna	676	
To France		Bourbon or Mascarenhas	2100	
		St Maurice	1840	181,668

ISLANDS

To Spain	CANARIES	Palma, Ferro, Gomera	
To Portugal	AZORES	Fayal, Flores, Corvo, Pi	
	ISLES OF CAPE VERD	I: de Sal, Bona Vista, I	
		I: Bravo, St Antonio,	
	LIKEWISE	Fernando Po, Princes I:	
		the last 4 are near th	

Africa.

m Tot.	Length	Breadth	Chief Place	dis from London	Long.	Lat.
	900	280			E	S
	940	600	Monomotapa	4500	19.30	25.50
	824	570	Chicova	4260	26.	14.
	1240	700	*C: of Good Hope	5220	16.	35.
	455	400	*Saffala P. S.a	4620	34.26 DS	20.
	1085	400	*Mozambique	4410	39.39	24.40
	930	460	Brava	3702	40. P.Se	N.40
	840	810	Caxumo			
	820	530	Dancala	2418	33.15	17.30
	600	480	Angela	1680	23.20	16.
10,240						

Islands of Africa

	23	11	*Valetta	1110	E 14.30	36 N
	910	270	*Cape S.t Andra	4590	44.20	15 S.40
	100	40	*Calausia	3960	52.35	12 N.25
	63	25	*Fonzal	1350	16.25 N	32.31
	64	32	*Ribeyra Grande	2430	23.55	15.
	55	25	*Punta del Gada	1230	25.40	37.50
	45	20	*Angra	1290	28.15	38.50
	57	34	*Laguna	1575	17.19	28.
	13	8	*James Fort	4025	E 25	16 S
	30	26	*	4455	44.30	12.20
	75	45	*	6100	53.	21.
1,668	67	40	*	6175	55.40	20.

NDS NOT MEASURD

Gomera, Canaria, Lancerota, *and* Forteventura.
orvo, Pico, Graciosa, S.t George, *and* S.t Mary.
Vista, I: de Mayo, I: de Fuego, S.t Nicholas
tonio, S.t Vincent, *and* S.t Lucia,
nces I: S.t Thomas *under the Equator*, & Annaboa
near the Coast of Loango, & Guinea.

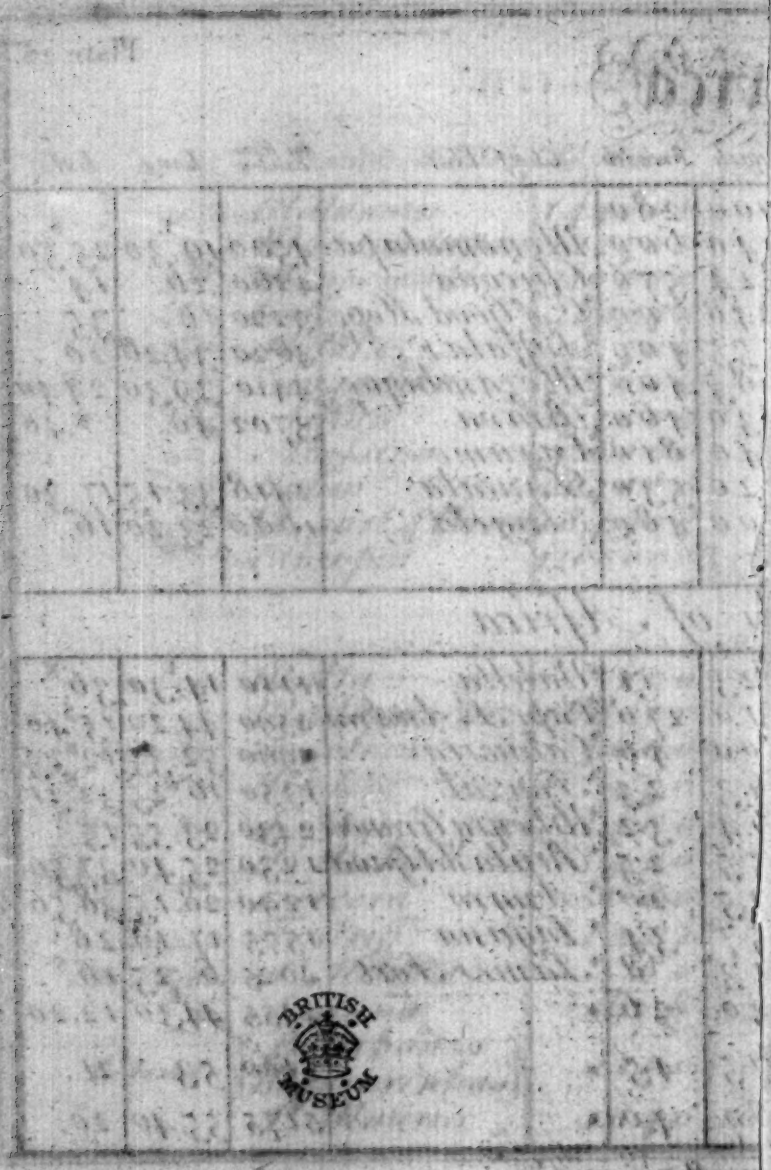
BRITISH MUSEUM



North A

		Sq: Miles	Sum Total	Length
British Plantations when extended to y^e River of St Lawrence		414,000		1380
The Plantations according to the French Limits before the War	N. England & Scotland	115,000		630
	N. York	8100		180
	N. Jersey	10,000		175
	Pensilvania	12,500		218
	Maryland	12,260		195
	Virginia	20,750		225
	Carolina	57,500	236,110	350
	Ter di Laborador	318,750		850
Spanish Dominions	To Lat: 38 Louisiana or Missisippi	516,000		1200
	To Lon: 106 & Lat 52 Canada and N: France	1,059,100	1,575,100	1450
	Ceded to Br in 1763 Florida	118,000		670
	To Lat 36 N. Mexico	300,000		980
	California	240,000		1500
Mexico or New Spain	Mexico	318,000		1240
	Guadalajara			
	Tucatun	41,280		370
	Guatimala	117,360		750
	Honduras			
	Nicaragua	48,600		430
	Costarica	23,400		330
	Veragua	22,600	1,229,240	240
SOUTH AM				
	Darien Isthmus	30,000		400
	Terra firma	798,000		1680
	Peru	970,000		1900
	Chili	206,000		1800
	Magellanica	325,000		1400
	Paraguay	1,150,000	3479,000	1960
To Portugal	Brasil	940,000		2220
Little known	Land of Amazons	993,600		1450

Before the War which began in 1756, the French had gradually & prep
by a chain of forts hemmed them in. The difference of the claim
above table, amounted to 178000 Square miles. Best in all parts of
the vast extensive territories of Louisiana & Canada were ceded t
For ye more convenient administration of affairs, Carolina was divid
in ye year 1732 ye settlement of Georgia was projected. Soon after y^e
Florida were ce

h America.

Length	Breadth		dis. from London	dis: fr:	Long.	Lat.
1380	400	Boston	2880	Boston	70. W 10	42. N 42
630	400	BOSTON	2880		70. 10	42. 42
		Annapolis	2580	222	66.	44. 46
180	90	N. York	2940	140	73. 26	40. 59
175	78	Elizabeth Town	2950	153	72. 40	40. 58
218	118	Philadelphia	3090	210	73. 50	40. 25
193	96	Baltimore	3135	276	71. 20	39. 45
225	150	James Town	3210	396	75. 38	37. 26
350	300	Charles Town	3450	708	78. 50	32. 42
850	750					
1200	645	Mobile or Fort Louis	3915	distance from Mexico	91. 25	30. 30
1450	790	Quebec	2670		74. 5	47. 40
670	645	S.t Augustine	3690	1296	81. 29	29. 42
980	480	Sancta Fe	4320	960	109. 25	35. 40
1500	360	Cape S.t Lucar	5100	740	116. 10	23. 30
		MEXICO			103. 30	19. 52
1240	665	Guadalajara	4950	260	108.	20. 57
370	180	Merida	4410	770	90. 57	20. 28
		Guatimala	4620	690	95. 58	14. 35
750	250	Valladolid	4710	852	90. 47	14.
430	144	Leon	4680	978	90. 40	11. 38
330	190	Carthago.	4662	1272	85. 30	9. 22
240	165	Conception	4650	1342	83. 45	9. 45
		AMERICA.		dis.fr.Lima		
400	120	Panama	4560	1260	81. W 30	9. N 3
1680	700	Cartagena	4380	1398	76. 30	11. 20
1900	780	LIMA	5580		76. 5	12. S
1800	240	S.t Iago	6340	1320	76. 30	34. 10
1400	460	Mag.s Str.s E. Mouth	9800	2410	77.	52. 28
1960	1300	Assumption	5490	1500	58.	25. 30
2220	900	S.t Salvador in Bahia de Todos los Santos	4350	2298	40. 30	12.
1450	1200					

J. Cole Sculp. William Gardner

...lly & perfidiously encroached on the back of our Northern Provinces, & ...the claims made at that time by the two nations, according to ...parts of y world by our victorious fleets & armies, at the Peace of 1763, ...re ceded to Great Britain by France, & Florida was ceded by Spain. ...was divided into two districts, viz. North & South Carolina in 1728 And ...r after y peace of 1763 y governments of Canada, Quebec, & East & West ...da were established.


BRITISH MUSEUM

Islands of

		Sq. Miles	Sum Total	Le
All these Islands are subject to Spain except part of Hispaniola to France	Terra del Fuego	42075		3
	Cuba	38400		6
	Hispaniola	36000		4
	French Hisp:	13500		3
	Spanish Hisp:	20500	36,000	4
	La Trinidad	2897		1
	Portorico	3200		1
	Margarita	624	158,696	4
To y Dutch	Curasson	342		4
	Bonair	168	510	2
To Great Britain	Newfoundland	35500		3
	Jamaica	6000		16
	Providence	168		3
	Barbadoes	140		1
	Tobago	108		2
	Antegoa	100		1
	St Xophers	80		2
	Bermudas	40		1
	Long Isle	800		7
	Rode Isle	36	42,972	1
Ceded to G. Britain at the Peace 1763 To France	Briton	4000		11
	Anticoste	1581	5,581	10
	Martineco	260		2
	Guardalupa	180	440	2

Islands not n

To G. Britain *Nevis, Montserrat, Anguilla Barr*
& the Grenadines, The Bahama I
Islands in the Gulf of St. Lawran
St. Eustace or Estatia and Saba (

To France *Marigalantz St. Martin, Desada &*

In some Countries where we have no knon
Vacancy by some remarkable Cape or Streig
St Luca in California, Streights of Magellan ne
before them only Signifies that y distances ar
The French have lately extended their Limits in Hispa
now be as large as those of the Spaniards

# of America.

otal	Length	Breadth		Miles from London	Long	Lat.
	315	210	* Cape Horn	10040	79.30	57.35
	648	126	* Havana	4050	83.50	22.55
	414	132	* S.t Domingo	3750	70. 5	18.28
	300	98	* Petit Guavas	3900	73. 3	18.43
000	410	87	* S.t Domingo	3750	70. 5	18.28
	100	57	* S.t Joseph	3810	61.30	10.20
	115	39	* Portorico	3600	65.11	18.33
696	44	30	*	3980	63.20	11.10
	48	11	*	4050	68.25	12.30
510	24	10	*	4040	67.20	12.32
	332	194	* Placentia	2100	56. 3	47.57
	165	50	* Kingston	4080	76.30	18.
	30	9	* Fort Nassau	3720	78.15	25.
	19	13	* Bridge Town	3530	59.20	13. 9
	29	10	*	3790	59.	11. 5
	15	11	* S.t Johns Town	3450	61.	17.15
	22½	6	* Basterre	3510	62. 4	17.26
	18	4	* S.t George	2910	64. 6	32.28
	74	20	*	2940	71.40	40.52
72	16	5	*	2900	70. 9	41.30
	112	55	* Louisburg	2280	61.30	45.43
81	107	32	* French Factory	2300	63.30	50.35
	26	20	* Fort S.t Pierre	3600	60.40	14.50
40	27	15	* Fort Royal	3570	61.	16.10
					J. Cole Sculp.	Kitton Gardner

s not measur'd

la Barbuda and Dominica S.t Vincent, Granada
ama Isles, The Island of S.t John, & many small
lawrance & on the Coast of N. America.
Saba (Dutch) S.t Thomas (Danes) also S.t Croix.
sada & S.t Bartholemew.
o knowledge of any Towns, I have Supply'd y.e
Streight, such as Cape Horn in Terra del Fuego, Cape
ellan near Patagonia or Magellanica. And the (+)
nces are given from London, in Leagues by Sea.
in Hispaniola; so that tis probable their possessions may
panards, at least it is much better improv'd.


BRITISH
MUSEUM

The Superficial Content of ye whole Glo

Also the Seas and unknown Parts, The H

Likewise all ye Great Empr. & principal Islands, are placd a

	Square Miles.	JSL
The Globe	148,510,627	Hispa
Seas and unknown parts	117,843,821	New
The Habitable World	30,666,806	Ceyl
Europe	2,749,349	Irela
Asia	10,257,487	Form
Africa	8,506,208	Ani
N. America	3,699,087	Gilol
S. America	5,454,675	Sicil
Persian Emp. under Darius	1,650,000	Timo
Roman Emp. *in its utmost Height*	1,610,000	Sara
Russian	3,303,485	Cypr
Chinese	1,749,000	Jam
Great Mogul	1,116,000	Flor
Turkish	960,057	Cera
Present Persian	800,000	Brit
JSLANDS		
Borneo	228,000	Soca
Madagascar	168,000	Cana
Sumatra	129,000	Port
Japon	118,000	Cors
Great Britain	72,926	Zelan
Celebes	68,400	Majo
Manila	58,500	St. Jag
Iceland	46,000	Negr
Terra del Fuego	42,075	Tener
Mindinao	39,200	Gotla
Cuba	38,400	Mad
Java	38,250	St. Mi

Some at first sight may imagine that I have lessen'd ye **Roma**
please to observe, the Romans never Conquer'd a fourth part
They had not so much in **Asia**, *as is now in the Hands of the*
possess'd of Egypt & Libya, but Numidia & Mauritania were not s
Empire of Fez. But the Persian Empire under the last Dar
Usbeck Tartary & all that is now possess'd by the Turks in As
according to my Mensuration, made the Persian Empire 40

The proportion that ye known or Habitable Wor

le Globe in Square Miles 60 to a Degree

ts, The Habitable Earth, the 4 Quarters.
plac'd as they are Subordinate to each other in Magnitude.

JSLANDS.	Square Miles.	JSLANDS.	Square Miles
Hispaniola	36,000	Skye	900
Newfoundland	35500	Lewis	880
Ceylon	27,730	Funen	768
Ireland	27457	Yvica	625
Formosa	17,000	Minorca	520
Anian	11,900	Rhodes	480
Gilolo	10,400	Cephalonia	420
Sicily	9400	Amboina	400
Timor	7800	Orkney Pomona	324
Sardinia	6600	Scio	300
Cyprus	6300	Martineco	260
Jamaica	6000	Lemnos	220
Flores	6000	Corfu	194
Ceram	5400	Providence	168
Briton	4000	Man	160
Sovatora	3600	Bornholm	160
Candia	3220	Wight	150
Porto Rico	3200	Malta	150
Corsica	2520	Barbados	140
Zeland in	1935	Zant	120
Majorca	1400	Antegoa	100
S.t Jago	1400	St Xphers	80
Negropont	1300	St Helena	80
Teneriff	1272	Guernsey	50
Gotland	1000	Jersey	43
Madera	950	Bermudas	40
S.t Michael	920	Rode	36

S. Cole Sculp.t Hatton Garden

id y.e Roman Empire & magnify'd that of y.e Persian, but if they will
rth part of Europe & knew little to the North of the Ister or Danube
nds of the Turks by 150,000 Square Miles. In Africa They were
were not so large as the present Governments of Tunis Algiers &
e last Darius contain'd all the present Persia, great part of
rks in Asia, Likewise Egypt & Libya now call'd Barca. All which
mpire 40,000 Square Miles larger than that of y.e Roman
itable World bears to the whole Globe is as 1 to 4,8427.

BRITISH MUSEUM



A Collection of all the noted S

	Counties	& Ports Names	Leagues from London	Measurd Miles	Long.	Lat:	C
Ports of England	Cornwall	Falmouth	116	267	5.30 W	50.10	E
		Fowey	111	244	5	50.22	S
	Devon	Beddiford	170	197	4.19	51.6	N
		Plymouth	108	215.6	4.25	50.23	
		Dartmouth	100	198	4	50.22	Li
		Topsham	97	175	3.40	50.42	Yo
	Dorset	Lime	89	144.3	3.5	50.43	
		Weymouth	83	132.1	2.37	50.38	Du
		Pool	78	110.5	2.10	50.45	No
	Somerset	Minehead	173	167.2	3.34	51.14	Cu
		Bridgewater	183	143.3	3.7	51.10	La
	Som: & Glouces	Bristol	190	115.2	2.39	51.27	Pe
	Hampshire	Portsmouth	65	73.4	1.4	50.46	
		Southampton	70	78.3	1.25	50.55	Gl
	Kent	Dover	28	71.4	1.23 E	51.6	Ma
Ports of Scotland	Lothian	Leith	138	1½	2.59 W	55.58	Mu
	Angus	Dundee	140	33	2.48	56.27	Re
		Montrose	138	47	2.19	56.40	Cla
	Buchan	Peterhead	154	103	1.30	57.28	Ga
Ports of Ireland	Leinster	Drogheda	207	23	6.31	53.43	Co
		Carlingford	213	45	6.25	54.5	
		Wexford	175	62	6.26	52.18	
	Munster	Youghall	170	102	7.50	51.50	Ul
		Cork	183	118	8.23	51.45	
		Waterford	174	72	7.5	52.13	
		Kingsale	170	127	8.26	51.34	
In Spain	Minorca	Port Maon	640	720	4.5 E	39.50	no Do all he Nu a c
		Fornella	641	700	3.50	40.5	
	Andalusia	Gibraltar	455	960	5.47 W	36.5	

Gibraltar was taken by the Confederate Fleet 24th July 1704, but
Bravery of some English Sailors who terrified the Garrison into
For the French & Spanish Army by their Superiority at that tim
by this unexpected attempt, came the same year before ye Town, & o
fatigue their Shatter'd Fleet & Army, were oblig'd to leave that F
when they first Attack'd it, In Feb.r 172 6/7. The Spaniards made ano
a Cessation of Arms very Seasonably released them from ye Dange

ted Sea Ports in the World

Lat:	Counties	& Ports Names	Leagues from London	Measurd Miles	Long.	Lat.
50. 10	Essex	Harwich	27	71	E 1. 24	52. 1
50. 22	Suffolk	Woodbridge	32	75.3	1. 20	52.13
51. 6	Norfolk	Lynn	68	98.4	31	52.48
50. 23		Yarmouth	45	122.5	1. 46	52.45
50. 22	Lincoln Sh:	Boston	69	114.3	7	53
50. 42	York Sh:	Hull	78	169.6	W 15	53.46
50. 43		Whitby	90	242.2	30	54.29
50. 38	Durham	Sunderland	103	275.4	1. 12	54.56
50. 45	Northumb:	Holy I	118	334	1. 44	55.39
51. 14	Cumberland	Whitehaven	228	300	3. 30	54.34
51. 10	Lancash:	Liverpool	224	200	3. 4	53.25
51. 27	Pembrook Sh.	Haverford West	175	2543	5. 2	51.52
50. 46		Milford Haven				
50. 55	Glamorgan	Swansey	173	202.4	4. 2	51.40
51. 6	Man I	Douglas	213		4.25	54. 8
55. 58	Murray	Germach	169	104	2.38	57.43
56. 27	Renfrew	Greenock	264	57	4.36	55.57
56. 40	Clackmannon	Alloway	146	28	3.35	56. 4
57. 28	Galloway	Port Patrick	226	108	5.26	54.48
53. 43	Connought	Slego	270	96	8.40	54.13
54. 5	Ulster	Ballyshannon	273	97	8.25	54.27
52. 18		Killybegs	272	108	8.40	54.34
51. 50		Donnagall	275	100	8.19	54.35
51. 45		Carrickfergus	230	87	6. 4	54.47
52. 13		Belfast	232	79	6. 9	54.40
51. 34		Loughsnilly	A Deep & Capatious Harbour, but no Town near it. There are several such in Ireland: and Indeed the British Dominions abound in good Ports, perhaps more than are to be found in all Europe besides. There are many others in England that are not here set down, that may very well be callid Ports, having great Numbers of Ships belonging to their Merchants, and carry on a considerable Foreign Trade. To which may be added, the Royal Docks of Deptford, Woolwich, Sheerness, Chatham, &c.			
39. 50						
40. 5						
36. 5						

1704 but it was owing to the undaunted Courage & irresistable
son into a Sudden Surrender. This was of the Utmost Consequence
at that time were ready to over run Portugal, but being diverted
Town, & opened their Trenches the 22d of Octob. but after 6 Months
ve that Fortress in a much better Condition for defence than
nade another Attempt, but after 4 Months firing at a distance,
y Danger of making their approaches too near the Town.

BRITISH MUSEUM

The Ports of France, Spain, Portug

	Countries & Ports Names		Leagues fr. London	Longit.	Latitude.
United Provinces	Holland	Hoorn	85	E 4.52	52.47
		Enckhuysen	81	5. 8	52.48
		Rotterdam	57	4.16	52. 3
		Briel	53	3.54	52. 1
		Helvoetsluys	51	3.53	51.55
	Friesland	Harlingen	81	5.21	53.22
	Islands	Flie	73	4.45	53.22
		Texel	70	4.36	53. 9
	Zeeland	Zirczee	50	3.45	51.45
		Flushing or Vlissingen	44	3.19	51.32
	D. Flanders	Sluys or Sluce	43	3. 8	51.21
Ports of France	Flanders	Dunkirk	33	E 2.18	51.
	Picardie	Calais	31	1.53	50.56
	Normandy	Dieppe	50	1.12	49.55
		Havre de Grace	68	.16	49.30
		Caen	74	W .25	
	Bretagne	St. Malo	107	2. 2	48.39
		Morlaix	120	3.54	48.35
		Brest	147	4.29	48.24
		Port Louis	172	3.11	47.43
		Nantes	200	1.30	47.14
	Orleanois	Rochelle	210	1. 8	46.11
	Guienne	Bayonne	246	1.23	43.31
	Provence	Marseilles	704	E 5.24	43.17
		Toulon	709	5.55	43. 7
		Antibe	721	6.59	43.35
	Africa	Bastion de France	683	8.	36.55
Portugal	Entro Minho	Viana	294	W 9.6	41.40
	Douro	Oporto	304	8.56	41. 7
	Biera	Figura	343	9.15	40. 5
	Extremadura	St. Ubes or Setuvat	367	9.33	38.28

To Portugal

Ports of Spain

To K. of Sardinia

To Genoa

To Venice

Near ⅛ Vigo Octr. 12th 1702 The Confederate Fleet Comman
Galleons, & 20 French Men of War, Viz 9 Galleons & 6 large

ortugal, Italy, & United Provinces.

	Countries & Ports Names		Leagues fr. London	Long.	Lat.
To Portugal	Algarve	Lagos	393	W 9.28	37.
		Faro	400	8.58	37.
	Fez	Mazagam	458	8.46	32.20
Ports of Spain	Guipuscoa	Port Passage	239	W 1.50	43.23
		S.t Sebastian	239	1.53	43.23
	Biscay	S.t Andreo	230	4.30	43.28
	Gallicia	Rivadeo	233	7.22	43.39
		Ferrol	238	8.48	43.44
		Coruna or Groine	243	9. 1	43.30
		Vigo	285	9.13	42.13
	Andaluſia	S.t Lucar	438	6.36	36.47
		Cadiz	443	6.33	36.26
	To G.t Britain	Gibraltar	456	5.48	36. 4
	Granada	Malaga	477	4.40	36.40
	Murcia	Cartagena	540	1. 2	37.44
	Velencia	Alicant	663	.29	38.32
		Denia	575	.14	38.57
		Benecarlo	604	E. 1	40.25
	Catalonia	Roses	657	2.44	42.18
	Elba I	Porto Longone	760	11.24	42.40
	Africa	Ceuta	456	W 5.48	35.45
To Genoa & K.g of Sardinia	Piedmont	Villa Franca	727	E 7.13	43.46
	Sardinia	Castel Aragonese	710	8.47	40.48
	Genoa	Final	752	8.51	44.16
	Corſica	Spezza or Specie	768	10.35	44. 6
	Africa	Adjazzo	721	9.10	41.42.
		Tabarca	683	8.	37.
	To Tuscany	Leghorn or Livorno	770	11.20	43.30
	To The Pope	Civita Vecchia	787	12.28	42. 3
		Ancona	996	15.	43.28
To Venice	Istria	Parenza	1035	14.12	45.24
	Dalmatia	Spalatro	989	17.50	43.13

S.Gilt Scales — Wallers Sculpt.

ommanded by S.r George Rook, took & destroy'd 13 Spanish
large Men of War taken, the rest were destroy'd.

BRITISH MUSEUM

Ports belonging to the

Countries	& Ports Names	Leagues to London	Longit.	Latitude	
Circassian Tartary	Asoph	1304	40. 5	42. 15	
Natolia or Asia the Less	Smirna	1030	27. 30	37. 50	
	Nova Fogia	1027	27. 15	38. 5	
	Sinope	1206	36. 30	42. 28	
	Trebisond	1286	42. 30	42. 25	
	Satalia	1094	31. 50	36. 44	
Syria	Scanderoon	1174	36. 35	36. 14	
	Tripoly	1172	36. 35	34. 35	
	Sidon	1170	36. 23	33. 10	
Palestine	Joppa or Jaffa	1168	35. 50	32. 8	
Arabia	Balora or Bassora	4030	46. 50	29. 54	
	Tor	3840	34. 50	29. 6	
	Judda or Gidda	3790	41. 50	21. 15	
Egypt	Alexandria	1100	31. 15	30. 45	
	Rosetta	1105	31. 40	31.	
	Damiata near ancient Pelusium	1125	32. 50	31.	
	Sues	3860	33. 55	29. 50	
	Cosir	3666	35. 15	25.	
Coast of Abex	Saquem	3633	38. 5	24.	
Cyprus I.	Famagusta	1160	35. 15	35.	

Turkish Ports in Asia and Africa

In Europe

The following Islands called Archipelago, olim Cyclades,
Longitude 24 & 27, Latitude 36 & 40 30 Those Marked with an (
Taso, Engia, Colouri olim Salamis, Porus, olim Calabrea, Skyros, Tin
Ceos, Thermia olim Cithnus, Nio, olim Jos, where Homer Dyed, N
Argentire, Milo, Serphanto, olim Siphnos, Serpho, Amorgos, Santorin

In Asia, Tenedos, Nicaria olim Icaria, Patmos, where S.t John

There is no Harbour at Penon de Valez, but a very Safe Ro
Gibralter, for Corn & other provision

S.ta Cruz hath also a very good Road for Ships, but no
English, Dutch, French,

the Turks and Moors.

...itude		Countries & Ports Names		Leagues fr. London	Long.	Lat.
...15	Turkish Ports in Europe	Albania	Dulcigno	930	E 18.45	42. 6
...50			Durazzo	923	20. 8	41.43
...5		Epirus	Chimera	905	20.28	40.17
...28		Achaia	Lepanto	932	22. 8	38.31
...25		Morea	Patras	922	21.47	38.20
...44			Navarino	920	21.40	37. 6
...14			Modon	920	21.40	36.55
...35			Coron	928	22. 3	37.
...10			Napoli di Malvasia	958	23.30	37.
...8			Napoli di Romania	971	23.10	37.35
...54			Gallipoli	1058	27.40	40.25
...6		Crim Tartary	Caffa	1215	36.20	44.43
...15		Candia	Canea	960	24. 5	35.23
...45			Spina Longa	997	24.50	35.15
			Cerigo olim Cythera	947	23.25	36.25
	Ports of Fez &c.	Taken from ye Spaniards 1707	Oran	539	W 30	26.20
			Penon de Valez	482	4.25	35.20
			Tetuan	463	5.38	35.25
...50		To Spain	Ceuta	455	5.48	35.45
			Sallee	464	6.48	34. 5
		To portugal	Mazagan	465	8.46	32.20
			S.ta Cruz	515	10.38	30.26

...clades, are now all Subject to the Turks: They lie between
...with an (*) have one or more good Ports. Imbrus, Samus or Samothrace,
...kyros, Tino, Andros, Joura, olim Gyaris, Mycone, Delos, Syra, Zia olim
...r Dyed, Naxia, Paros, Antiparos famous for a large Grotto.
..., Santorini, olim Thera, Nansio, olim Anaphe, Sikino, Policandros.

...St. John wrote the Revelations, Scarpanto olim Carpathium.
...Safe Road for Ships, and drive considerable Trade with
...provisions: also Copper, Bees Wax, &c.

...but no port: a great Trade is carry'd on there by the
...French, and Portuguese.

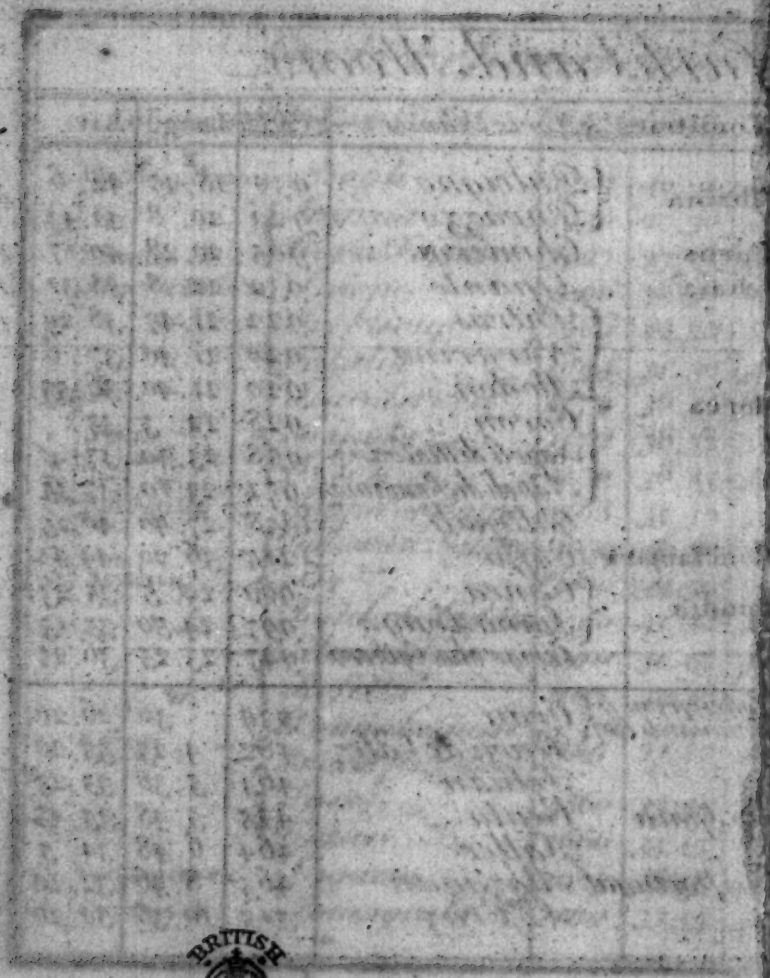
BRITISH MUSEUM



Ports belonging to the Emperor, Denmark

	Countries & Ports Names	Leagues from Dantzic	Long.	Lat.
To the Emperor	Flanders — Ostend	37	2 E 50	51.15
	Germany — Triest	1060	14.16	46.3
	Buccari	1042	15.33	45.45
	Naples — Gaeta	800	14.29	41.24
	Gallipoli	880	18.44	40.20
	Brindisi	900	18.44	40.44
	Sicily — Messina	810	15.45	38.28
	Mazara	763	12.22	37.43
	Gergenty olim Agrigentum	777	13.27	37.30
	Siracusa	810	15. 7	37.34
	Augusta	814	15. 9	37.41
	Lipara I	797	14.40	39. 3
Ports of Denmark	Jutland — Rypen	140	8.40	55.28
	Jutland — Scagen or Schagen	184	10.	57.53
	Zeeland — Elsenore	230	12.40	55.59
	Funen — Kallenburgh	228	11.18	55.45
	Holstein — Nuyburgh	233	10.50	55.28
	Altena	142	7.33	53.57
	Norway — Frederickstat	213	10.50	59.
	Christiana	213	10.15	59.30
	Dram	211	9.45	59.25
	Larwyck	202	9.33	59.4
	Stavenger	180	5.48	58.48
	Dronthem	224	10.37	64.
	Iceland — Hola	425	6.50	65.40

+The City of Emden revolted from their Sovereig
Absence, & publish'd an act of Common Council, tha
in the City; but decreed themselves to be a Free
tection of the Dutch, & receiv'd a Garison for thei

Brindisi antiently Brundusium is now a cont
of a Port, but it is famous in Cæsars Commentaries
Harbour; & for being ye place where the Romans ge

nmark, Sweden, Russia, *The* Hans Towns, &c.

	Countries & Ports Names		Leagues fr. London	Long.	Lat.
Swedish Ports	Gothland	*Gottenburg*	200	11.39	58.5
		Landscroon	234	13.20	55.49
		Carelscroon	279	15.18	56.15
	Finland	*Helsingfors*	412	24.15	60.14
	Mecklenburg	*Wismar*	263	11.32	54.10
	Pomerania	*Wolgast*	280	14.6	54.10
Ports in Germany	East Friesland	*Emden* †	112	6.34	53.34
	To Hanover	*Stade*	130	9.	53.59
		Harborg	144	9.33	53.50
		Hamburg *	143	9.38	53.57
		Lubeck *	264	10.32	54.16
	Mecklenburg	*Rostock*	265	12.17	54.15
	Poland	*Dantzick* *	325	19.5	54.27
	To Prussia	*Memel*	343	21.30	55.54
Russian Ports	Livonia	*Parnaw*	388	24.24	58.15
		Revel	404	23.50	59.10
		Narva	446	27.35	59.15
	Finland	*Wiborg*	458	28.35	60.50
		Crownslot I	461	29.45	60.15
		Archangel	624	41.15	64.15
	Tartary	*Astracan*	2010	52.30	46.20
		Terki	2070	50.40	43.47
	Persia	*Derbent*	2090	50.	42.10

Astracan Terki & Derbent are situated on, or near the Caspian Sea, & consequently can have no Communication by Water with any other ports in the World. the nearest distance therefore is given from them to London *in British M.*

overeign in 1595, they took the advantage of his
cil, that he should no longer have his residence
Free state. They put themselves under the pro
or their own safety, not Subjection.
a contemptible place, & dont deserve the Name
ntaries for his blocking up of Pompey *in the*
ans generally shipp'd off their Troops for Greece, & Asia.

BRITISH MUSEUM

The Settlements & Factories belong
Portuguese on ye Coast of Africa, a

	PORTS		Leagues fr. London	Long.	Lat:
Negroland	Arguin I.		800	W. 17.30	N. 19.30
	St. Louis in Senagal River	F S.	860	17.	16.45
	Goree I.	F S	893	17.30	14.56
	James I. in Gambia River	B S	910	16.10	14.30
	Catcheaw	P S.	950	16.	11.45
Main Coast	Sierra Leon	B S	1040	12.30	6.30
	Sherbro	B Ia	1065	11.50	6.
Gold Coast	Cobra	D	1316	2.45	4.40
	Axim or St. Anthony	D	36		
	Fredricksburg	Pr	12		
	Acquedah or Dorothea Fort	Pr	12		
	Dix Cove	B	9		
	Boutry	D	6		
	Succondee	B	27		
	Orange	D			
	Chama	D	16		
	Commanda	B	24		
	Vredenburg	D			
	St. George D'Elmina	D	15		
	Couraadsbury				
	Cape Coast Castle	B	6		
	Fort Royal		1365	48	5. 5

These Forts lie so close together, that 'tis unnecessary to give the Long: & Lat: dist. from London to every one of them: But instead thereof, I have set down the distance from one Settlement to another in British Miles, Measured from a large Chart. I will not answer for the truth of the Particulars, but ye whole length of the Coast agrees very well with my Map.

Gold Coast

Slave Coast

Arabia

Persia

Del'Isle in his Maps makes the River Niger to lose its Na
in a Streight Line is 700 British Miles, is call'd Senagal. B
eastern declivity of ye mountains Gouvina, runs eastward, & accorda
Governor Snow informs me that the Sena
Maps, & that tis a barr'd River, & capable of admiting noth
only flat Bottom'd Boats can float so high as Gillam, n
about 50 Leagues above the English Settlements, & for Vess
far ye Tide prevails) & is near 150 Leagues above James Fort. b

elonging to ye English, Dutch, French, & rica, and also the Ports of Arabia & Persia.

		PORTS		Leagues from London	Long.	Lat:
Slave Coast . Gold Coast	St. Louis with 3 Forts of Podor & St. Joseph at Gillam, all in the River Senagal were taken from the French in the year 1758, and confirmed to Great Britain at the Peace.	Maurice or Nassau	D	3		† Chief Place of Trade formerly for Interlopers.
		† Annamabo	B	5		
		Amsterdam	D	3		
		Ayam	D	27		* These 3 Forts are within Cannon shot of each other. ‖ Trade for more Gold and Slaves than upon all ye Coast besides. Bosman. p. 62.
		Winnebah	B	6		
		Baracoe	D	3		
		Shuldo	B	4		
		Acra	B	6		
		Crevecur	D			
		Christiansburg	Dn	1395	E .50	
		Fida or Whidah	B.F.P.	1445	2.22	6.25
	The Trade and Sea Coast of Africa from Cape Lopez to the Red Sea, is possess'd by the Portuguese (except the D.S. at ye Cape of Good Hope) and most of the Princes are either Sub: or Tributary to them.	Arebo		1477	5.	6.10
		N. Callebar		1500	8.	4.40
		Corisco I	P	1565	9.30	.20
		Cape Lopez		1565	9.40	S .30
		Pinda		1660	13.	4.20
		St. Paul de Loando	P	1673	14.20	7.30
		Quiola	P Fa	2846	39.20	10.45
		Mombase I		2940	38.25	4.30
		Melinda	P S	2970	38.35	3.20
		Magadoza		3050	40.10	N .45
Arabia	Noted for Coffee	Moco or Mocho		3460	43.45	13. 8
		Muscat		3612	58.30	23.
Persia	The Persians by the Assistance of the English, drove the Portuguese out of Ormus in 1622 for which they obtain'd great priviledges.	Gamberoon	B D Fa	3672	55.50	27.45
		Ormus I		3661	56.15	27.25
		Cong	P	3678	54.20	27. 8

ose its Name at the Lake De Guarde, & from thence to the Sea which
nagal. But ye two Rivers have no communication, ye Niger from its rise on ye
l, & according to late accounts, after a course of about 300 leag. empties it self into a large lake
t the Senagal has not so long course as it is represented in De L'Isles
ling nothing larger than Barks up to St. Louis above which
Gillam: whereas the Gambia is Navigable for Ships of any burthen
& for Vessels of 100 Tons up to Barraconda & something higher, for so
as Fort: but ye Mangroves obstruct any further Passage.

BRITISH
MUSEUM



The Settlements & Factories belonging to ye Eng

Countries	& Ports Names	To whom they belong	Leagues fr. London	Long:	Lat.
	Baet		3642	67,18	23,30
	Dieu	P S	3626	69,10	21,20
	Gogo		3640	70,50	21,25
Guzarat	Cambaya	B D F Fa	3686	72,10	23,30
	Baroch		3670	72,12	22, 6
	Swalley hole	B D	3654	72,12	21,40
	Surat	B D F P	3654	72,20	21,30
	Daman		3638	72,18	20,18
	Baciem	P	3630	72,18	19,28
	Salset I		3628	72,18	19,20
	Bombay	B S	3628	72,18	18,55
	Dande	P	3628	72,40	18,30
	Dabul	P	3620	72,33	17,57
	Sanguseer		3620	72,55	17, 6
	Rajapore		3622	73.	16,55
Visapour	GOA	P S	3610	73,12	15,34
	Carwar	B Fa	3608	73,14	14,43
Carnate	Bassalore	D Fa	3606	74,20	13,36
	Mangulore	P Fa	3600	74,26	12,44
	Cananor	D Fa	3598	74,54	12,
	Tellicherry	B Fa	3598	75.	11,40
	Crananera	D	3590	75,10	9,54
Malabor	Cochin	D	3585	75,15	9,30
	Porcat	D	3585	75,30	9, 8
	Quilon	D Fa	3584	75,40	8,36
	Anjengo	B Fa	3583	75,43	8,26
	Tegapatan	D Fa	3586	75,58	8,10
Madura	Tutocorin	D F	3600	77, 5	8,36
	Nagapatan	D	3763	79,23	11, 5
Cormandal	Tranquebar	Da S	3766	79,28	11,22
	Porto Novo	D Fa	3771	79,35	11,50

All places in ye Indies N.W. of Cape Comrin, are measur'd by the near
ye distance between ye said Cape & the Cape of Good Hope, either on ye
Snicapora is measur'd from ye Cape of Good Hope, thro ye Streights
so that the distance from Tor, thro either of ye Streights to ye afore
nearer by the Streights o

...o ye English, Dutch, Portugues, French, &c. in ye East Indies.

Lat.	Countries & Ports Names		To whom they belong	Leagues fr. London	Long.	Lat.
23.30		Fort St. David	B	3774	79.43	13. 3
21.20		Ponticherry	F	3778	79.50	12.15
21.25		Sadraspatan	D Fa	3782	80.	12.35
23.30	Cormandal	Coblon	Os Fa	3786	80. 5	12.58
22. 6		PORT St. GEORGE				
21.40		or Madras	B S	3790	80. 5	13.10
21.30		Pellicate	D	3798	80. 3	13.33
20.18		Masulapatan	D Fa	3840	80.55	16.37
19.28		Nassipore	D Fa	3852	81.20	17.15
19.20	Golconda	Vizagapatam	B Fa	3878	82. 8	18.
18.55		Bimlepatan	D Fa	3887	82.17	18.23
18.30		Ballasore	B D F Fa	3960	85.23	20.57
17.57	Orixa	Pipley	D	3958	85.50	21. 4
17. 6		Calcutta or				
16.55		Fort William	B S	3980	87.	22.13
15.34		Hugly	D Fa	3993	86.42	23.
14.43	Bengal	Cassimbuzar	B D	4020	86.56	24. 4
13.36		Dacca	B D	4023	88.46	23.30
12.44		Chatigan		4010	90.50	22.28
12.		Martaban		3990	97.14	15.50
11.40	Siam	Bancock	D Fa	4268	100.50	13.25
9.54		Ligor		4126	98.44	7.45
9.30		Sincapora		3980	101.43	1.26
9. 8	Malacca	Johor or Jor	D Fa	3990	102.50	2.
8.36	Tonquin	Cuadag		4410	105.	21.10
8.26		Canton	B Fa	4438	112.30	23.15
8.10		Macao I	P S	4418	112.30	22.30
8.36	China	Amoy		4496	117.35	24.40
11. 5		Nimpo		4630	121.30	29.44
11.22		Chusan		4640	122.	30.30
11.50		Nankin		4710	118.22	31.42

J. Cole Sculp. Hatton Garden

...y the nearest passage between Madigascar & the Continent of Africa; but ...ither on ye E. or W. side of Madigascar, is near equal, Vizt. abt. 1500 Leagues ... Streights of Malacca, but Jor is measur'd thro the Streights of Sunda. ...to ye aforementiond Cape is very near equal, but Malacca is 30 Leagues ...reights of that Name than by Sunda.

FH
MVSEVM
BRITANNICVM